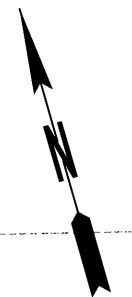


Order Plans @ www.LDilvine.com

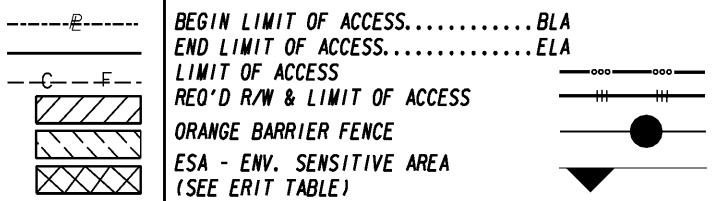


BEGIN PROJECT
CENTERLINE INTERSECTION
DELESSEPS AVE STA 99+99.92
WATERS AVE STA 202+57.74
BEGIN CONSTRUCTION
STA. 100+12.11

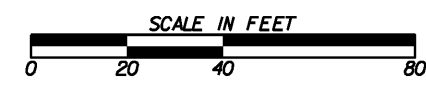
LIMIT OF CONSTRUCTION
STA 203+31.00

LIMIT OF CONSTRUCTION
STA. 202+09.33

PROPERTY AND EXISTING R/W LINE
REQUIRED R/W LINE
CONSTRUCTION LIMITS
EASEMENT FOR CONSTR
& MAINTENANCE OF SLOPES
EASEMENT FOR CONSTR OF SLOPES
EASEMENT FOR CONSTR OF DRIVES



THOMAS & HUTTON
Engineering | Surveying | Planning | GIS | Consulting
50 Park of Commerce Way • PO Box 2727
Savannah, GA 31402-2727 • 912.234.5300
www.thomasandhutton.com
Charleston, SC | Columbia, SC | Myrtle Beach, SC
Savannah, GA | Wilmington, NC



REVISION DATES	

BMP LOCATION DETAILS - FINAL		
DELESSEPS/LA ROCHE AVE FM WATERS AVE TO SKIDAWAY RD		
CHECKED:	DATE:	DRAWING No. 54-0043
BACKCHECKED:	DATE:	
CORRECTED:	DATE:	
VERIFIED:	DATE:	

MATCH LINE STA. 102+00 DRAWING No. 54-0044