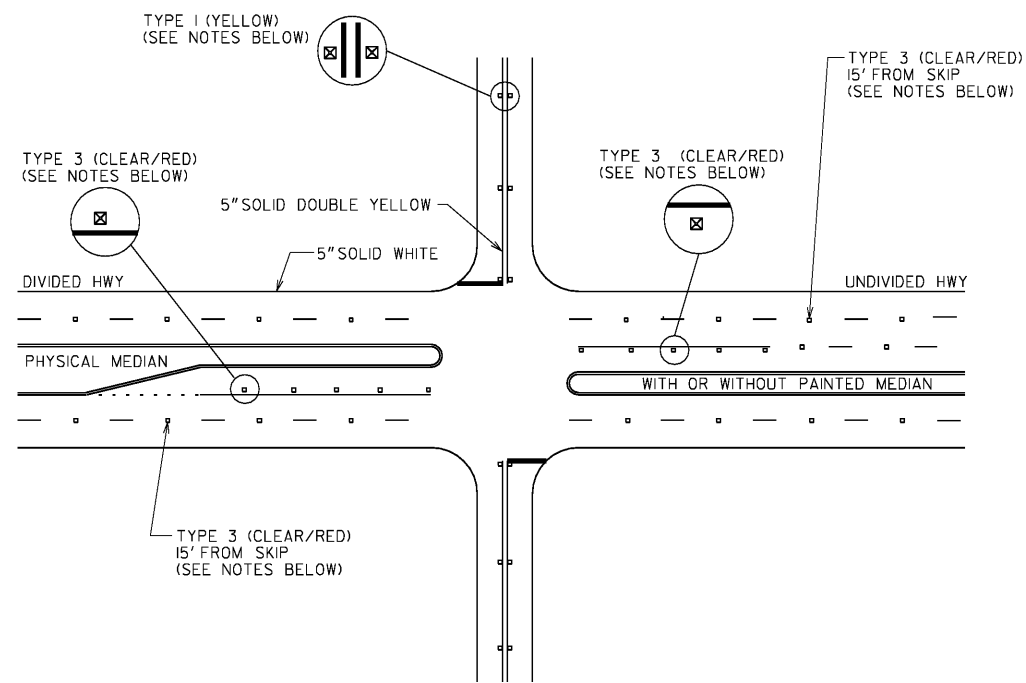
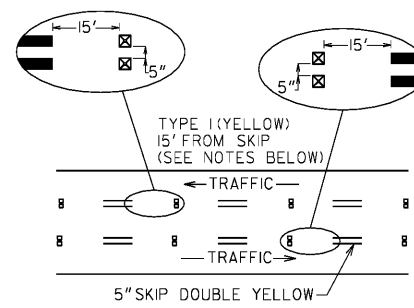


STATE	PROJECT NUMBER	SHEET NO.	TOTAL SHEETS
GA.			

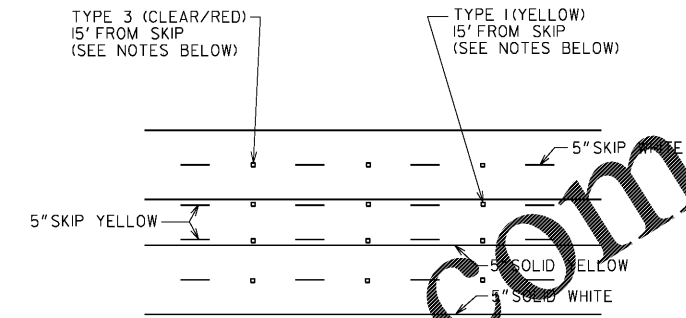
DIVIDED / UNDIVIDED HIGHWAY



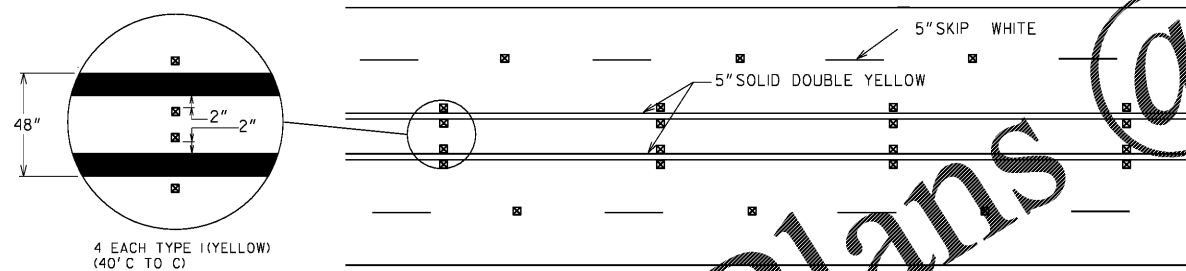
REVERSIBLE LANE



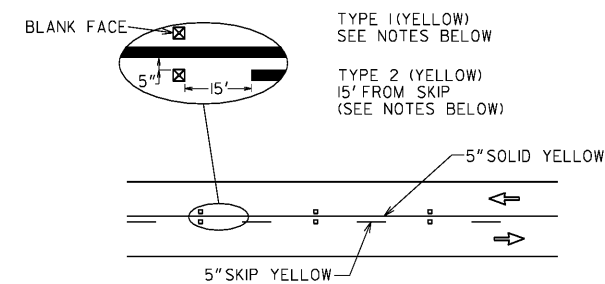
TWO WAY LEFT TURN LANE



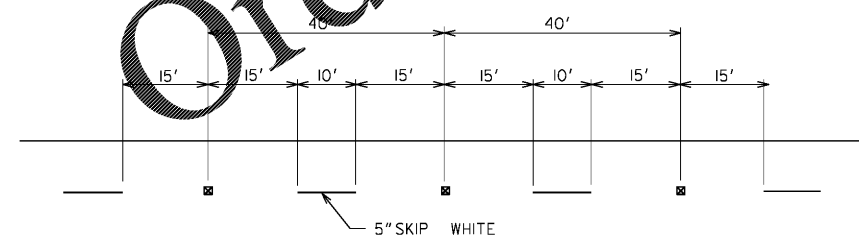
4'-0" STRIPED FLUSH MEDIAN



NO PASSING ZONE



TYPICAL RPM/STRIPE SPACING



- GENERAL NOTES:
1. RAISED PAVEMENT MARKERS SHALL BE SPACED EVERY 40 FT UNLESS OTHERWISE SPECIFIED.
 2. ON SOLID WHITE TURN BAY LINES, SPACING SHALL BE 20 FT.
 3. RAISED PAVEMENT MARKERS SHALL BE OFFSET 5 INCHES FROM SOLID LANE LINES.
 4. CLEAR FACE OF TYPE 3 RAISED PAVEMENT MARKERS SHALL BE ORIENTED TOWARD ONCOMING TRAFFIC.

Order Plans @ www.LDILine.com

DATE		9-15-2016		DEPARTMENT OF TRANSPORTATION STATE OF GEORGIA	
REVISION		REV. RPM SPACING TO 40'		CONSTRUCTION DETAILS	
				RAISED PAVEMENT MARKER LOCATION NON-LIMITED ACCESS ROADWAY	
		NO SCALE		REV. AND REDRAWN, JUNE 2015	
DESIGNED		____		NUMBER	
DRAWN		____		T-15A	
TRACED		____			
CHECKED		____			