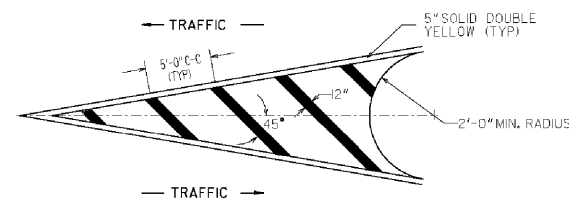
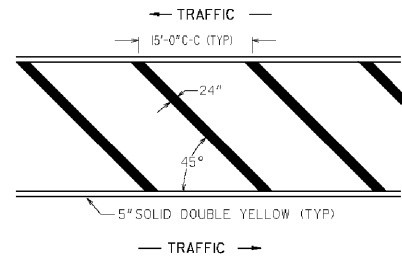


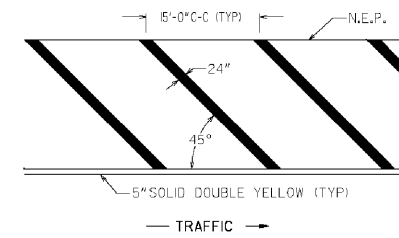
DETAIL "A" (YELLOW)



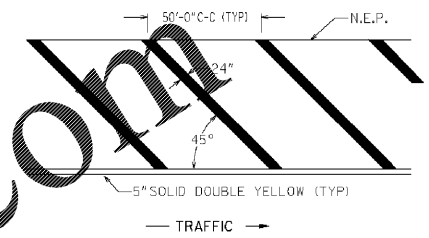
DETAIL "B" (YELLOW)



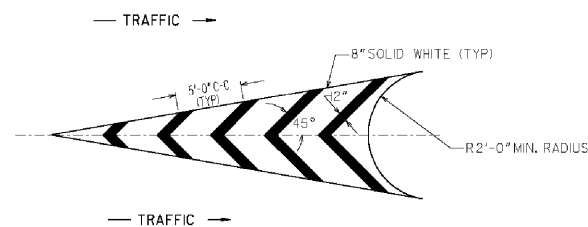
DETAIL "C" (YELLOW)



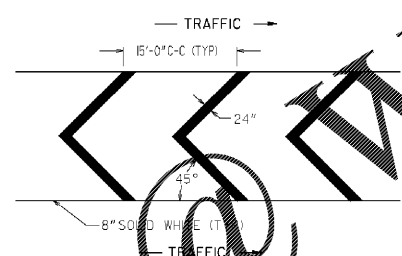
DETAIL "D" (YELLOW)



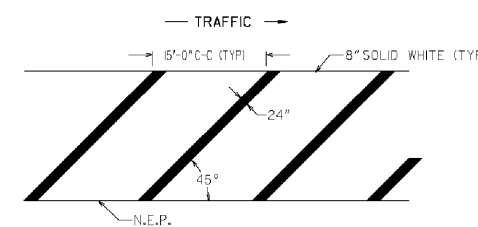
DETAIL "A" (WHITE)



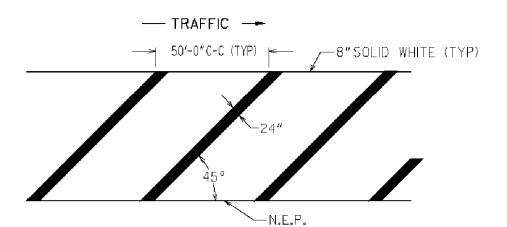
DETAIL "B" (WHITE)



DETAIL "C" (WHITE)



DETAIL "D" (WHITE)



GENERAL NOTES:

1. FOR YELLOW STRIPING, THE SQUARE YARDS SHOWN ON PLAN, SUMMARY AND DETAILED ESTIMATE SHEETS INCLUDE THE AREA WITHIN THE BORDERS AND THE 5" SOLID DOUBLE YELLOW BORDER.
2. FOR WHITE STRIPING, THE SQUARE YARDS SHOWN ON PLAN, SUMMARY AND DETAILED ESTIMATE SHEETS INCLUDE THE AREA WITHIN THE BORDERS AS WELL AS THE 8" SOLID WHITE BORDER.

Order Plans @ [www.LDILine.com](http://www.LDILine.com)

**GEORGIA**  
DEPARTMENT  
OF  
TRANSPORTATION

- NO SCALE -

DATE	REVISIONS
6/25/04	Modified general note 1
1/18/05	CHANGED BORDER
11/21/08	Modified general note 1

STATE OF GEORGIA  
DEPARTMENT OF TRANSPORTATION  
OFFICE: TRAFFIC OPERATIONS  
SIGNING AND MARKING PLANS

DETAIL OF PAVEMENT MARKING  
HAICING  
JANUARY 2000

T-14  
NUMBER  
T -14