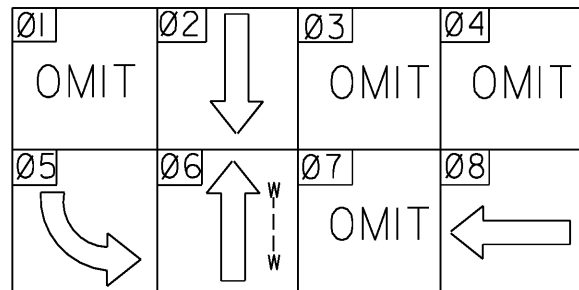
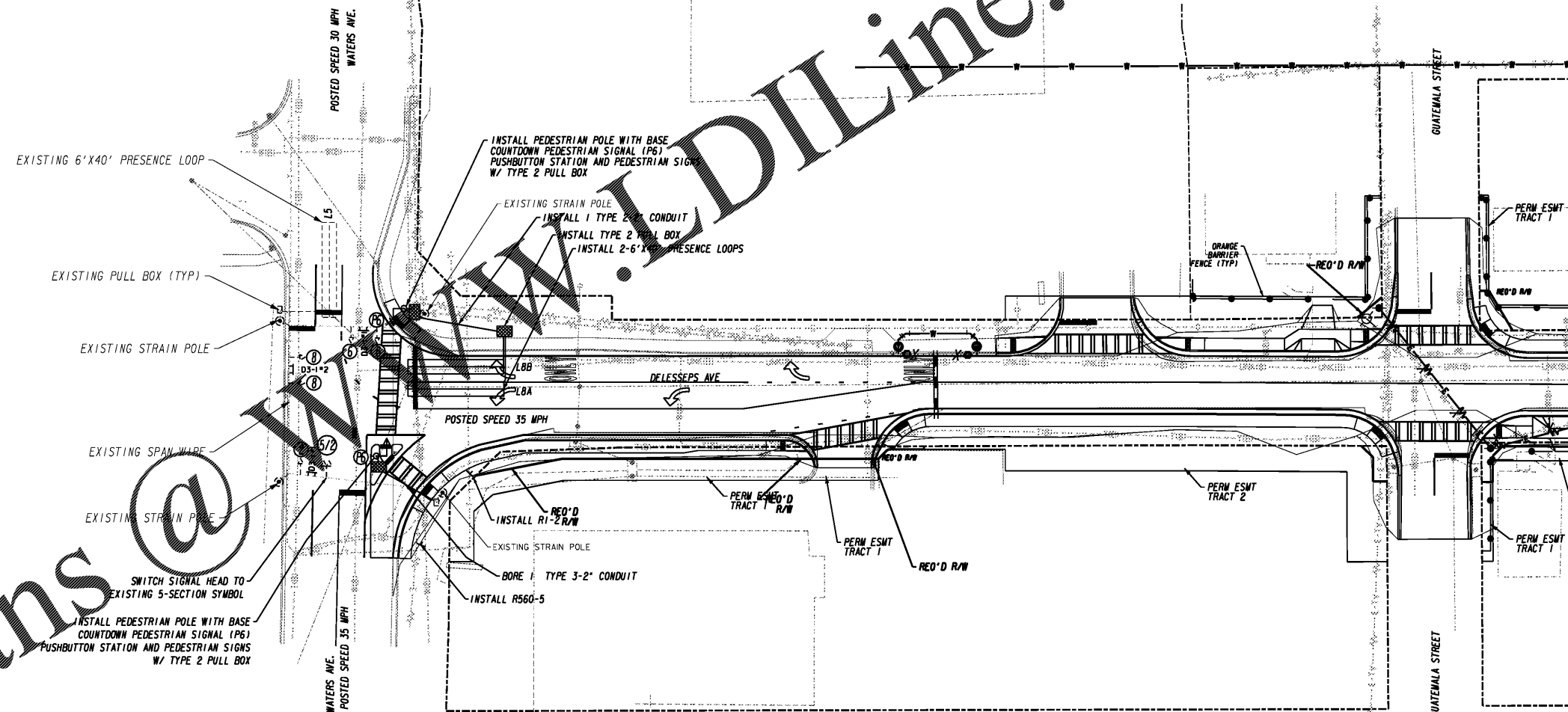
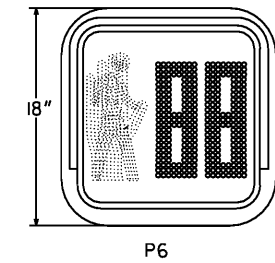
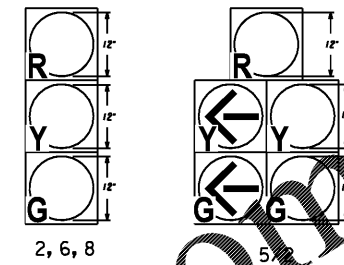


PHASING DIAGRAM



LED SIGNAL HEADS W/ TP IX
RETROREFLECTIVE TAPE ON BACKPLATES



- NOTES:
 1. ALL EXISTING SIGNAL HEADS TO HAVE NEW BACKPLATE WITH 2" REFLECTIVE TAPE.
 2. ALL EXISTING OVERHEAD STREET NAME SIGNS TO BE REPLACED WITH NEW OVERHEAD STREET NAME SIGNS.
 3. IT IS THE CONTRACTOR'S RESPONSIBILITY TO ADJUST SPAN AS NECESSARY TO OBTAIN REQUIRED CLEARANCE HEIGHT AND SIGNAL HEAD LANE ALIGNMENT.
 4. CABINET CONTROLLER FOR DELESSEPS AVE & WATERS AVE IS LOCATED AT THE INTERSECTION OF WATERS AVE & COLUMBUS DR/EAST 59TH ST.

REGULATORY SIGNS: R560-5 (18" X 24") STOP FOR PEDESTRIANS IN CROSSWALK, RI-2 (36" X 36" X 36") YIELD

OVERHEAD STREET NAME SIGNS: Delesseps Ave D3-1 #1, Waters Ave D3-1 #2

PEDESTRIAN SIGNS: RIO-3a(L) 9' X 15", RIO-3a(R) 9' X 15"

SPEED DESIGN • 35 MPH

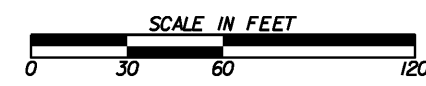
SIGNAL LEGEND

➔ PROPOSED SIGNAL HEAD	➔➔ PROPOSED 4-SECTION SIGNAL HEAD
- - - - EXISTING SIGNAL HEAD	➔➔ PROPOSED 5-SECTION (CLUSTER) SIGNAL HEAD
➔➔ RELOCATED SIGNAL HEAD	⊕ PEDESTRIAN SIGNAL HEAD

DETECTION LEGEND

▨ PROPOSED VIRTUAL DETECTION ZONE	▭ PROPOSED INDUCTIVE LOOP
◀ PROPOSED VIDEO DETECTION CAMERA	⊙ PROPOSED MAGNETOMETER
◼ PROPOSED RADAR	

THOMAS & HUTTON
 Engineering | Surveying | Planning | GIS | Consulting
 50 Park of Commerce Way • PO Box 2727
 Savannah, GA 31402-2727 • 912.234.5300
 www.thomasandhutton.com
 Charleston, SC | Columbia, SC | Myrtle Beach, SC
 Savannah, GA | Wilmington, NC



REVISION DATES

SIGNAL PLANS
 DELESSEPS/LA ROCHE AVE FM
 WATERS AVE TO SKIDAWAY RD

CHECKED:	DATE:	DRAWING No.
BACKCHECKED:	DATE:	27-0003
CORRECTED:	DATE:	
VERIFIED:	DATE:	