

Lancaster County, South Carolina
Indian Land Soccer Complex

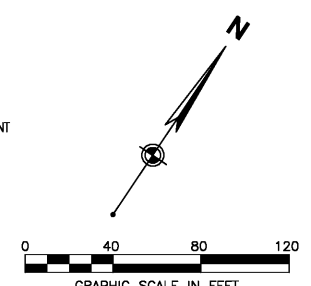
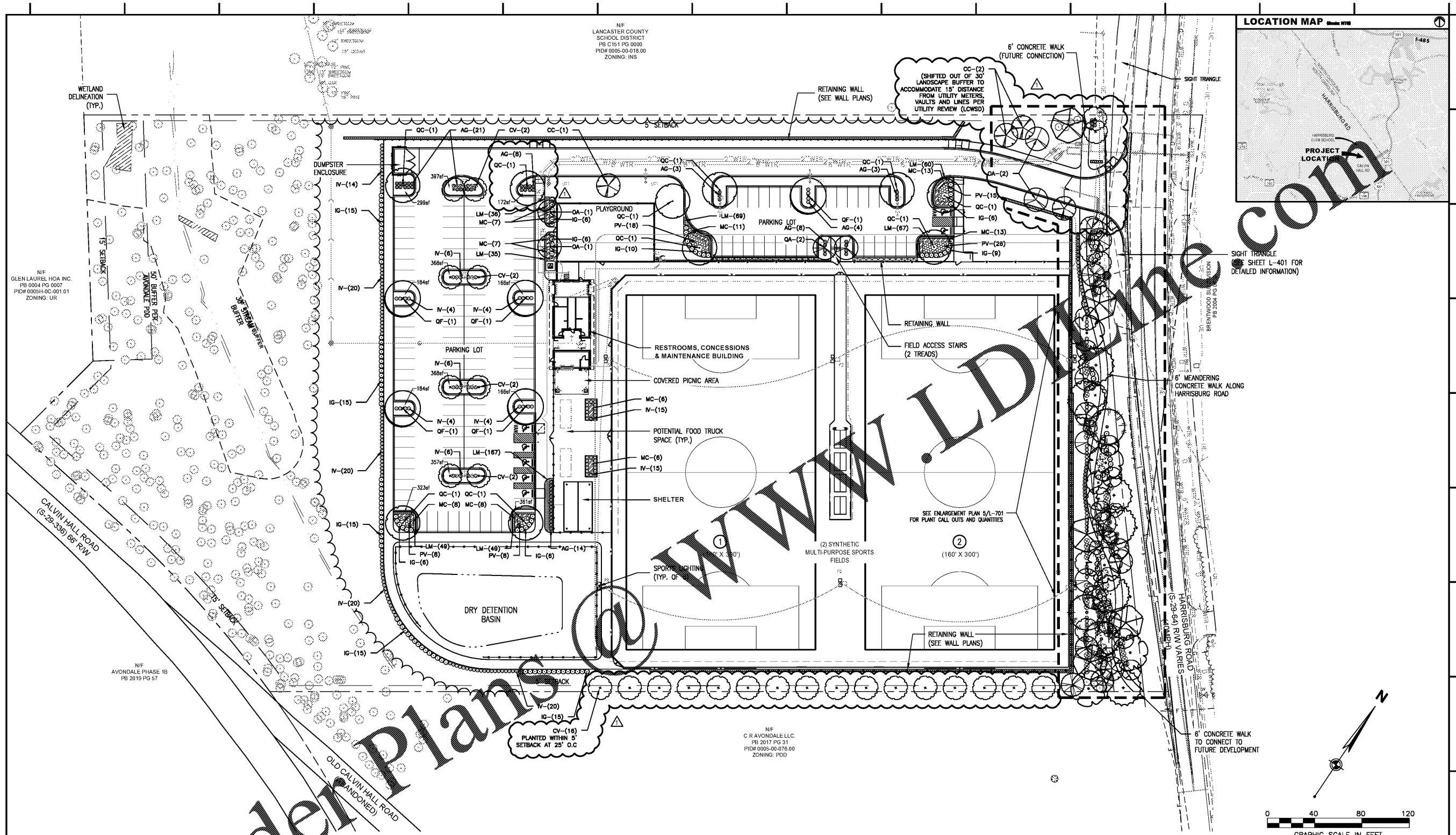
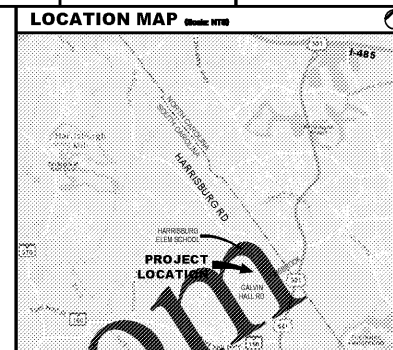
10167 Harrisburg Road
Indian Land, SC 29707

Revisions:
PER REVIEW COMMENT - 1 01/25/2021

Proj. No.: 80702
Date: 10/13/2020

Sheet Name:
Landscape Plan

L-700



Order Plans @ www.ldynline.com

LANDSCAPE CODE NOTES		
PARKING AREA CODE NOTES (139 SPACE LOT)		
PARKING AREA LANDSCAPE REQUIRED (150 SF PER 10 SPACES)	2,085 SF	
PARKING AREA LANDSCAPE PROVIDED	6,780 SF	
PARKING TREES REQUIRED (1 CANOPY PER 10 SPACES)	14	
PARKING TREES PROVIDED	15	
PARKING AREA SHRUBS REQUIRED (6 PER 10 SPACES)	84	
PARKING SHRUBS PROVIDED	110	
ADDITIONAL ORNAMENTALS TREES (14 - ADDED FROM HARRISBURG RD) (16 - ADDED ALONG AVONDALE SENIOR LIVING CENTER PROPERTY LINE)	30	
LANDSCAPE BUFFERS		
ROADWAY BUFFER HARRISBURG RD	475 LF (TOTAL)	
CANOPY TREES REQUIRED (2 PER 50 LF)	19	
CANOPY TREES PROVIDED	19	
ORNAMENTAL TREES REQUIRED (6 PER 50 LF)	56	
ORNAMENTAL TREES PROVIDED	42	
LARGE SHRUBS REQUIRED (11 PER 50 LF)	102	
LARGE SHRUBS PROVIDED	113	
SMALL SHRUBS REQUIRED (7 PER 50 LF)	65	
SMALL SHRUBS PROVIDED	73	

- GENERAL NOTES**
- SEE SHEET G-003 FOR LANDSCAPE NOTES.
 - RETAINING WALL GEO-GRID IS NOT TO BE DISTURBED DURING LANDSCAPE PLANTING ACTIVITIES.

LEGEND	
EXISTING	NEW
TREE (6" OR LARGER)	PROJECT LIMIT LINE
SIGN	DRY DETENTION BASIN
FIBER OPTICS MANHOLE	WATER LINE
FIBER OPTICS BOX	SANITARY SEWER LINE (TO CONNECT TO AN EXISTING MAIN OFF SITE)
UTILITY POLE	SANITARY SEWER MANHOLE
FIRE HYDRANT	SANITARY SEWER CLEANOUT
WATER METER	FIRE HYDRANT
WATER LINE	WATER METER VAULT
UNDERGROUND ELECTRIC	GATE VALVE
OVERHEAD ELECTRIC	WATER TEE AND BEND
UNDERGROUND FIBER OPTICS	DRAINAGE PIPE
GAS LINE	DRAINAGE INLETS
TREE LINE	FLARED END SECTION
VEGETATION	
TEMPORARY BENCHMARK	
	PLAYGROUND SURFACE
	CONCRETE PAVEMENT
	LIGHT DUTY ASPHALT PAVEMENT
	HEAVY DUTY ASPHALT PAVEMENT
	TREE/SHRUB LINE