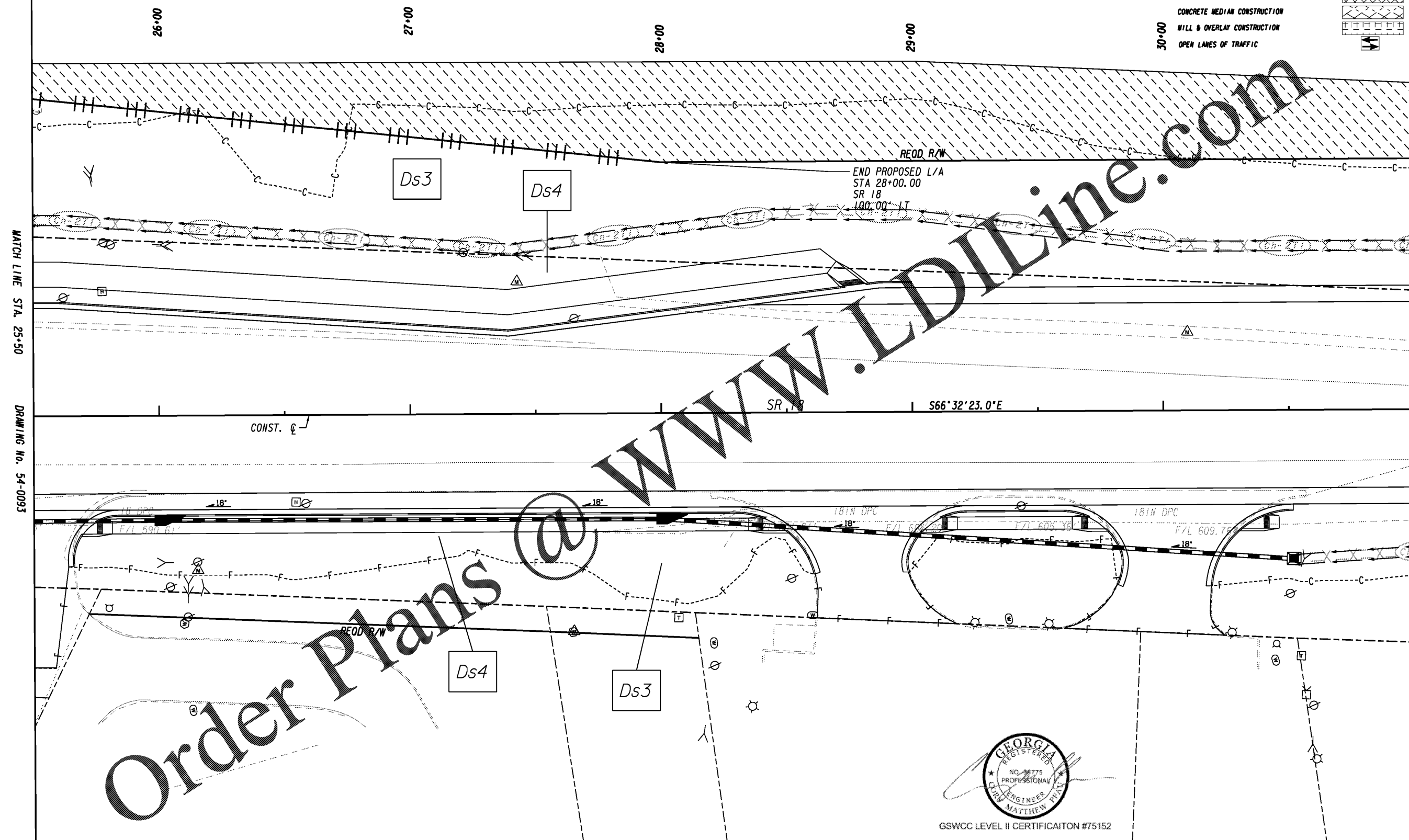
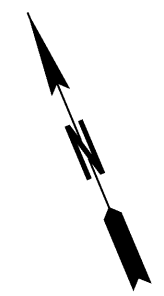


**LEGEND**

PAVEMENT REMOVAL	
TEMPORARY CONSTRUCTION PAVEMENT	
PERMANENT CONSTRUCTION	
CONCRETE MEDIAN CONSTRUCTION	
MILL & OVERLAY CONSTRUCTION	
OPEN LANES OF TRAFFIC	



MATCH LINE STA. 25+50

DRAWING No. 54-0093

DRAWING No. 54-0095



MATCH LINE STA. 31+00

Order Plans @



PROPERTY AND EXISTING R/W LINE	
REQUIRED R/W LINE	
CONSTRUCTION LIMITS	
EASEMENT FOR CONSTR & MAINTENANCE OF SLOPES	
EASEMENT FOR CONSTR OF SLOPES	
EASEMENT FOR CONSTR OF DRIVES	

BEGIN LIMIT OF ACCESS.....BLA	
END LIMIT OF ACCESS.....ELA	
REQ'D LIMIT OF ACCESS	
REQ'D LIMIT OF ACCESS & R/W	
ORANGE BARRIER FENCE	
ESA - ENV. SENSITIVE AREA (SEE ERIT TABLE)	



REVISION DATES	

BMP LOCATION DETAILS		
1-85 @ SR 18 & SR 18 @ SR 103		
FINAL PHASE		
CHECKED:	DATE:	DRAWING No.
BACKCHECKED:	DATE:	54-0094
CORRECTED:	DATE:	
VERIFIED:	DATE:	