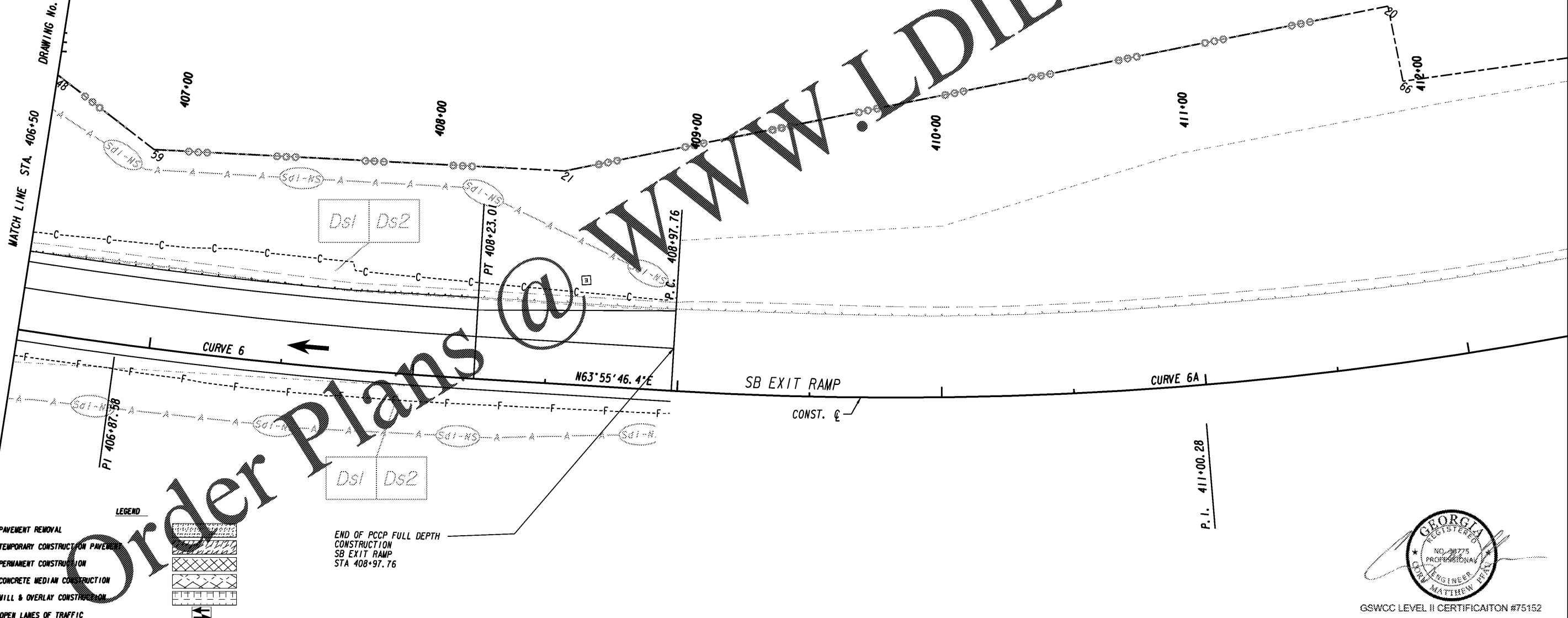


MATCH LINE STA. 406+50 DRAWING No. 54-0086



LEGEND

PAVEMENT REMOVAL	[Symbol]
TEMPORARY CONSTRUCTION PAVEMENT	[Symbol]
PERMANENT CONSTRUCTION	[Symbol]
CONCRETE MEDIAN CONSTRUCTION	[Symbol]
MILL & OVERLAY CONSTRUCTION	[Symbol]
OPEN LANES OF TRAFFIC	[Symbol]

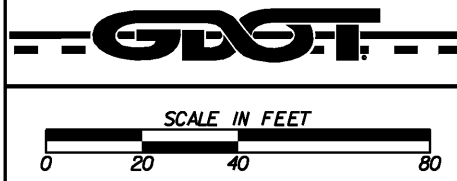

END OF PCCP FULL DEPTH CONSTRUCTION
SB EXIT RAMP
STA 408+97.76



GSWCC LEVEL II CERTIFICATION #75152

PROPERTY AND EXISTING R/W LINE	[Symbol]
REQUIRED R/W LINE	[Symbol]
CONSTRUCTION LIMITS	[Symbol]
EASEMENT FOR CONSTR & MAINTENANCE OF SLOPES	[Symbol]
EASEMENT FOR CONSTR OF SLOPES	[Symbol]
EASEMENT FOR CONSTR OF DRIVES	[Symbol]

BEGIN LIMIT OF ACCESS.....BLA	[Symbol]
END LIMIT OF ACCESS.....ELA	[Symbol]
REQ'D LIMIT OF ACCESS	[Symbol]
REQ'D LIMIT OF ACCESS & R/W	[Symbol]
ORANGE BARRIER FENCE	[Symbol]
ESA - ENV. SENSITIVE AREA (SEE ERIT TABLE)	[Symbol]



REVISION DATES	

BMP LOCATION DETAILS	
1-85 @ SR 18 & SR 18 @ SR 103	
STAGE 5 INTERMEDIATE PHASE	
CHECKED: []	DATE: []
BACKCHECKED: []	DATE: []
CORRECTED: []	DATE: []
VERIFIED: []	DATE: []
DRAWING No. 54-0087	