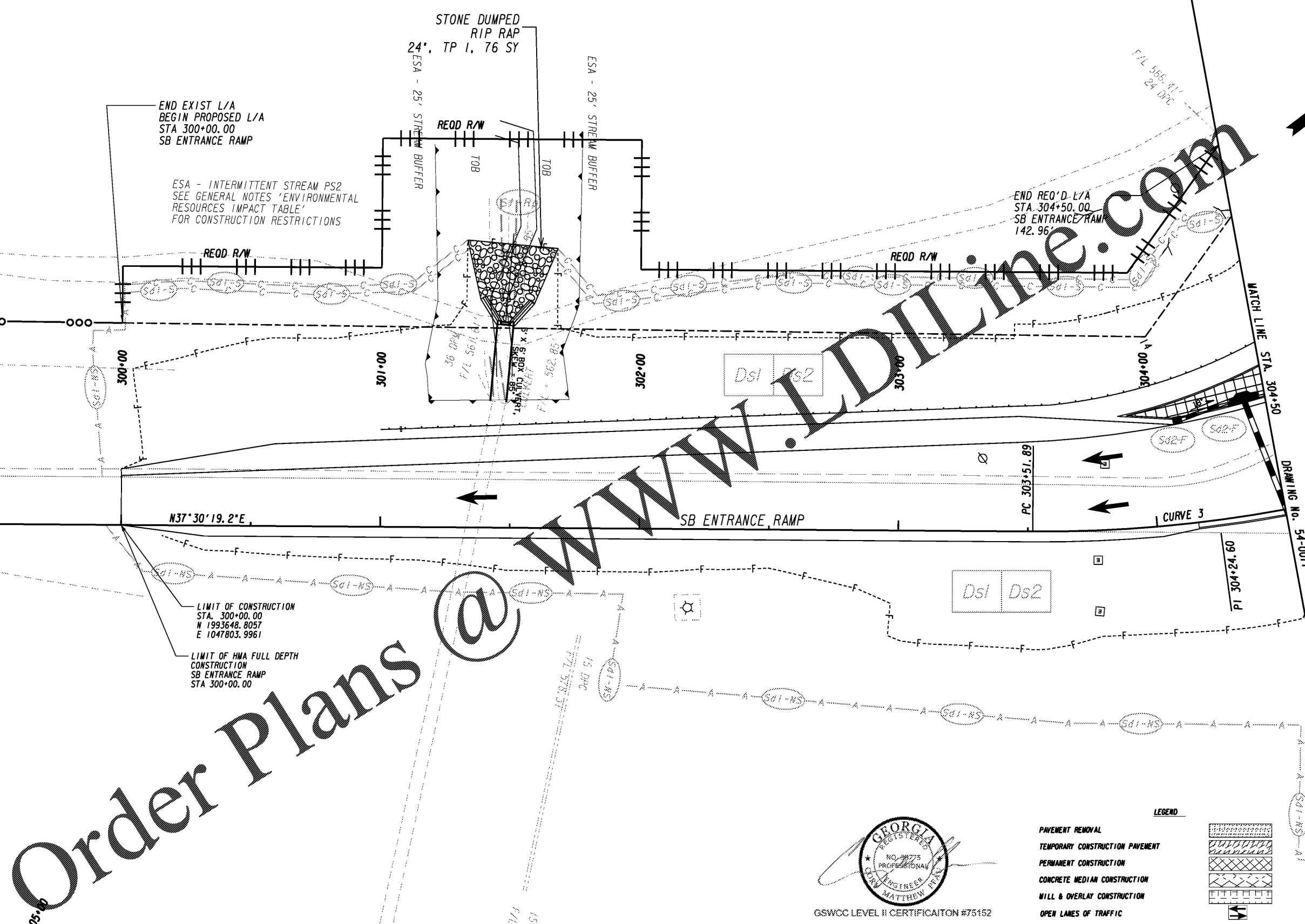


DRAWING No. 54-0084A
MATCH LINE STA. 299+50

WATCH LINE STA. 304+50
DRAWING No. 54-0077



Order Plans @

LIMIT OF CONSTRUCTION
STA. 300+00.00
N 1993648.8057
E 1047803.9961

LIMIT OF HMA FULL DEPTH
CONSTRUCTION
SB ENTRANCE RAMP
STA 300+00.00

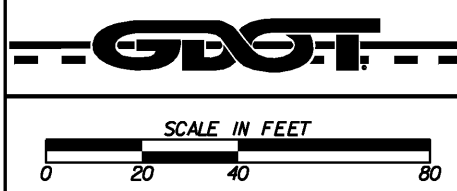



LEGEND

PAVEMENT REMOVAL	[Pattern]
TEMPORARY CONSTRUCTION PAVEMENT	[Pattern]
PERMANENT CONSTRUCTION	[Pattern]
CONCRETE MEDIAN CONSTRUCTION	[Pattern]
MILL & OVERLAY CONSTRUCTION	[Pattern]
OPEN LANES OF TRAFFIC	[Symbol]

PROPERTY AND EXISTING R/W LINE	---
REQUIRED R/W LINE	---
CONSTRUCTION LIMITS	---
EASEMENT FOR CONSTR & MAINTENANCE OF SLOPES	[Pattern]
EASEMENT FOR CONSTR OF SLOPES	[Pattern]
EASEMENT FOR CONSTR OF DRIVES	[Pattern]

BEGIN LIMIT OF ACCESS.....BLA	---
END LIMIT OF ACCESS.....ELA	---
REQ'D LIMIT OF ACCESS	---
REQ'D LIMIT OF ACCESS & R/W	---
ORANGE BARRIER FENCE	---
ESA - ENV. SENSITIVE AREA (SEE ERIT TABLE)	---



REVISION DATES	

BMP LOCATION DETAILS		
1-85 @ SR 18 & SR 18 @ SR 103		
STAGE 5 INTERMEDIATE PHASE		
CHECKED:	DATE:	DRAWING No.
BACKCHECKED:	DATE:	54-0085
CORRECTED:	DATE:	
VERIFIED:	DATE:	