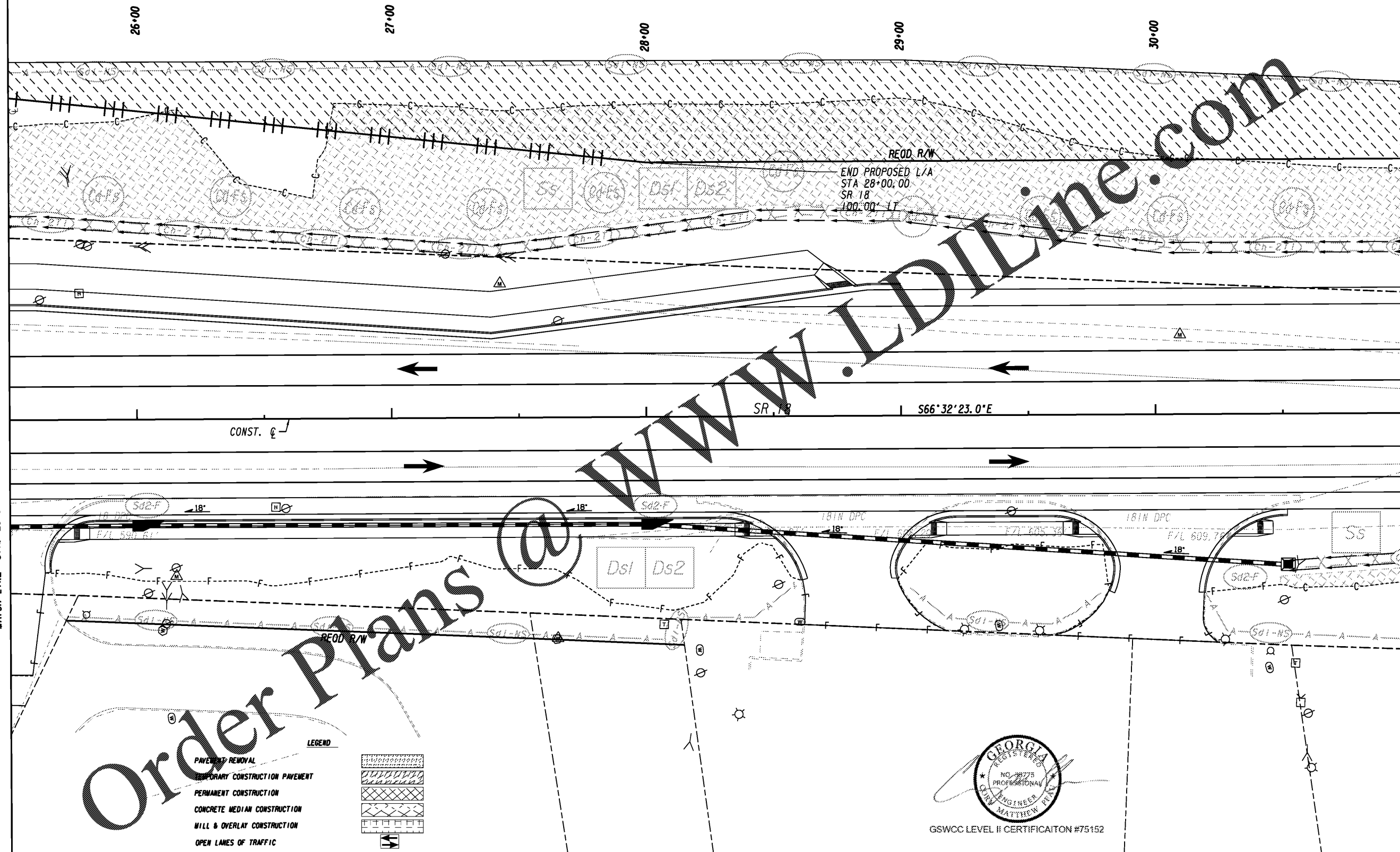


DRAWING No. 54-0078

MATCH LINE STA. 25+50

DRAWING No. 54-0080

MATCH LINE STA. 31+00



Order Plans @

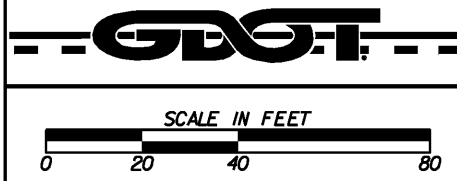

LEGEND

- PAVEMENT REMOVAL
- TEMPORARY CONSTRUCTION PAVEMENT
- PERMANENT CONSTRUCTION
- CONCRETE MEDIUM CONSTRUCTION
- MILL & OVERLAY CONSTRUCTION
- OPEN LANES OF TRAFFIC



- PROPERTY AND EXISTING R/W LINE
- REQUIRED R/W LINE
- CONSTRUCTION LIMITS
- EASEMENT FOR CONSTR & MAINTENANCE OF SLOPES
- EASEMENT FOR CONSTR OF SLOPES
- EASEMENT FOR CONSTR OF DRIVES

- BEGIN LIMIT OF ACCESS.....BLA
- END LIMIT OF ACCESS.....ELA
- REQ'D LIMIT OF ACCESS
- REQ'D LIMIT OF ACCESS & R/W
- ORANGE BARRIER FENCE
- ESA - ENV. SENSITIVE AREA (SEE ERIT TABLE)



REVISION DATES	

BMP LOCATION DETAILS		
1-85 @ SR 18 & SR 18 @ SR 103		
STAGE 5 INTERMEDIATE PHASE		
CHECKED:	DATE:	DRAWING No.
BACKCHECKED:	DATE:	54-0079
CORRECTED:	DATE:	
VERIFIED:	DATE:	