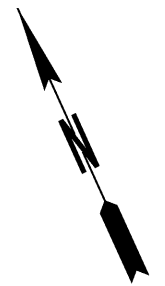


LEGEND

PAVEMENT REMOVAL	[Pattern]
TEMPORARY CONSTRUCTION PAVEMENT	[Pattern]
PERMANENT CONSTRUCTION	[Pattern]
CONCRETE MEDIAN CONSTRUCTION	[Pattern]
MILL & OVERLAY CONSTRUCTION	[Pattern]
OPEN LANES OF TRAFFIC	[Pattern]



DRAWING No. 54-0076

MATCH LINE STA. 14+50

MATCH LINE STA. 20+00

DRAWING No. 54-0078

MATCH LINE STA. 20+00

BEGIN PROJECT
 PT 0009975
 STA 15+00.00 -
 END PROJECT
 PI 0013999
 STA. 115+00.00



STONE DUMPED
 RIP RAP,
 18" TP 3, 4 SY

DRAWING No. 54-0085



PROPERTY AND EXISTING R/W LINE	---
REQUIRED R/W LINE	---
CONSTRUCTION LIMITS	---
EASEMENT FOR CONSTR & MAINTENANCE OF SLOPES	[Pattern]
EASEMENT FOR CONSTR OF SLOPES	[Pattern]
EASEMENT FOR CONSTR OF DRIVES	[Pattern]

BEGIN LIMIT OF ACCESS.....BLA	---
END LIMIT OF ACCESS.....ELA	---
REQ'D LIMIT OF ACCESS	---
REQ'D LIMIT OF ACCESS & R/W	---
ORANGE BARRIER FENCE	---
ESA - ENV. SENSITIVE AREA (SEE ERIT TABLE)	---



REVISION DATES	

BMP LOCATION DETAILS	
1-85 @ SR 18 & SR 18 @ SR 103	
STAGE 5 INTERMEDIATE PHASE	
CHECKED:	DATE:
BACKCHECKED:	DATE:
CORRECTED:	DATE:
VERIFIED:	DATE:
DRAWING No. 54-0077	