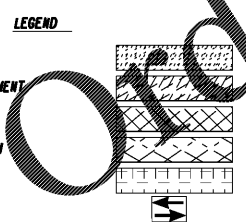


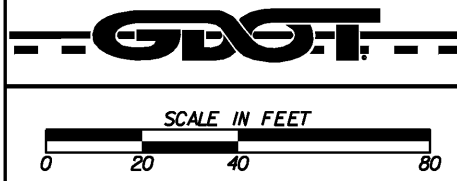

END PROPOSED L/A
BEGIN EXISTING L/A
STA 406+50.00
FOR EXIST. RAMP

Order plans @ www.LDILine.com



PROPERTY AND EXISTING R/W LINE	---
REQUIRED R/W LINE	---
CONSTRUCTION LIMITS	---
EASEMENT FOR CONSTR & MAINTENANCE OF SLOPES	---
EASEMENT FOR CONSTR OF SLOPES	---
EASEMENT FOR CONSTR OF DRIVES	---

BEGIN LIMIT OF ACCESS.....BLA	---
END LIMIT OF ACCESS.....ELA	---
REQ'D LIMIT OF ACCESS	---
REQ'D LIMIT OF ACCESS & R/W	---
ORANGE BARRIER FENCE	---
ESA - ENV. SENSITIVE AREA (SEE ERIT TABLE)	---



REVISION DATES	

BMP LOCATION DETAILS		
I-85 @ SR 18 & SR 18 @ SR 103		
STAGE 4 INTERMEDIATE PHASE		
CHECKED:	DATE:	DRAWING No.
BACKCHECKED:	DATE:	54-0071
CORRECTED:	DATE:	
VERIFIED:	DATE:	