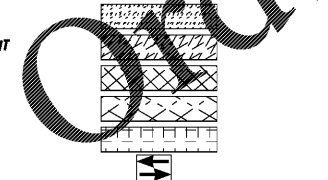


WWW.LDILine.com



Order Plans @

- LEGEND**
- PAVEMENT REMOVAL
 - TEMPORARY CONSTRUCTION PAVEMENT
 - PERMANENT CONSTRUCTION
 - CONCRETE MEDIAN CONSTRUCTION
 - MILL & OVERLAY CONSTRUCTION
 - OPEN LANES OF TRAFFIC



- PROPERTY AND EXISTING R/W LINE
- REQUIRED R/W LINE
- CONSTRUCTION LIMITS
- EASEMENT FOR CONSTR & MAINTENANCE OF SLOPES
- EASEMENT FOR CONSTR OF SLOPES
- EASEMENT FOR CONSTR OF DRIVES

- BEGIN LIMIT OF ACCESS.....BLA
- END LIMIT OF ACCESS.....ELA
- REQ'D LIMIT OF ACCESS
- REQ'D LIMIT OF ACCESS & R/W
- ORANGE BARRIER FENCE
- ESA - ENV. SENSITIVE AREA (SEE ERIT TABLE)



REVISION DATES	

BMP LOCATION DETAILS		
1-85 @ SR 18 & SR 18 @ SR 103		
STAGE 3 INTERMEDIATE PHASE		
CHECKED:	DATE:	DRAWING No.
BACKCHECKED:	DATE:	54-0059
CORRECTED:	DATE:	
VERIFIED:	DATE:	



GSWCC LEVEL II CERTIFICATION #75152

STONE DUMPED
RIP RAP,
18', TP 3, 17 SY.