

DRAWING No. 54-0047

DRAWING No. 54-0060

MATCH LINE STA. 20+00

DRAWING No. 54-0049

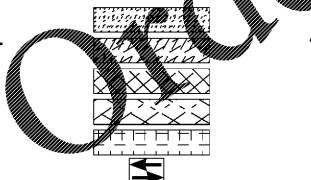
MATCH LINE STA. 25+50

MATCH LINE STA. 511+75

DRAWING No. 54-0059

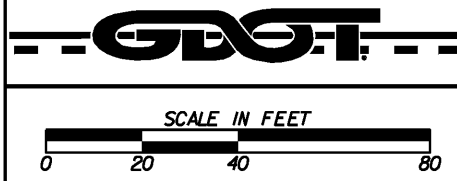

**LEGEND**

- PAVEMENT REMOVAL
- TEMPORARY CONSTRUCTION PAVEMENT
- PERMANENT CONSTRUCTION
- CONCRETE MEDIAN CONSTRUCTION
- MILL & OVERLAY CONSTRUCTION
- OPEN LANES OF TRAFFIC



- PROPERTY AND EXISTING R/W LINE
- REQUIRED R/W LINE
- CONSTRUCTION LIMITS
- EASEMENT FOR CONSTR & MAINTENANCE OF SLOPES
- EASEMENT FOR CONSTR OF SLOPES
- EASEMENT FOR CONSTR OF DRIVES

- BEGIN LIMIT OF ACCESS.....BLA
- END LIMIT OF ACCESS.....ELA
- REQ'D LIMIT OF ACCESS
- REQ'D LIMIT OF ACCESS & R/W
- ORANGE BARRIER FENCE
- ESA - ENV. SENSITIVE AREA (SEE ERIT TABLE)



**REVISION DATES**

NO.	DATE	DESCRIPTION

**BMP LOCATION DETAILS**

1-85 @ SR 18 & SR 18 @ SR 103  
STAGE 3 INTERMEDIATE PHASE

CHECKED:	DATE:	DRAWING No.
BACKCHECKED:	DATE:	54-0048
CORRECTED:	DATE:	
VERIFIED:	DATE:	

