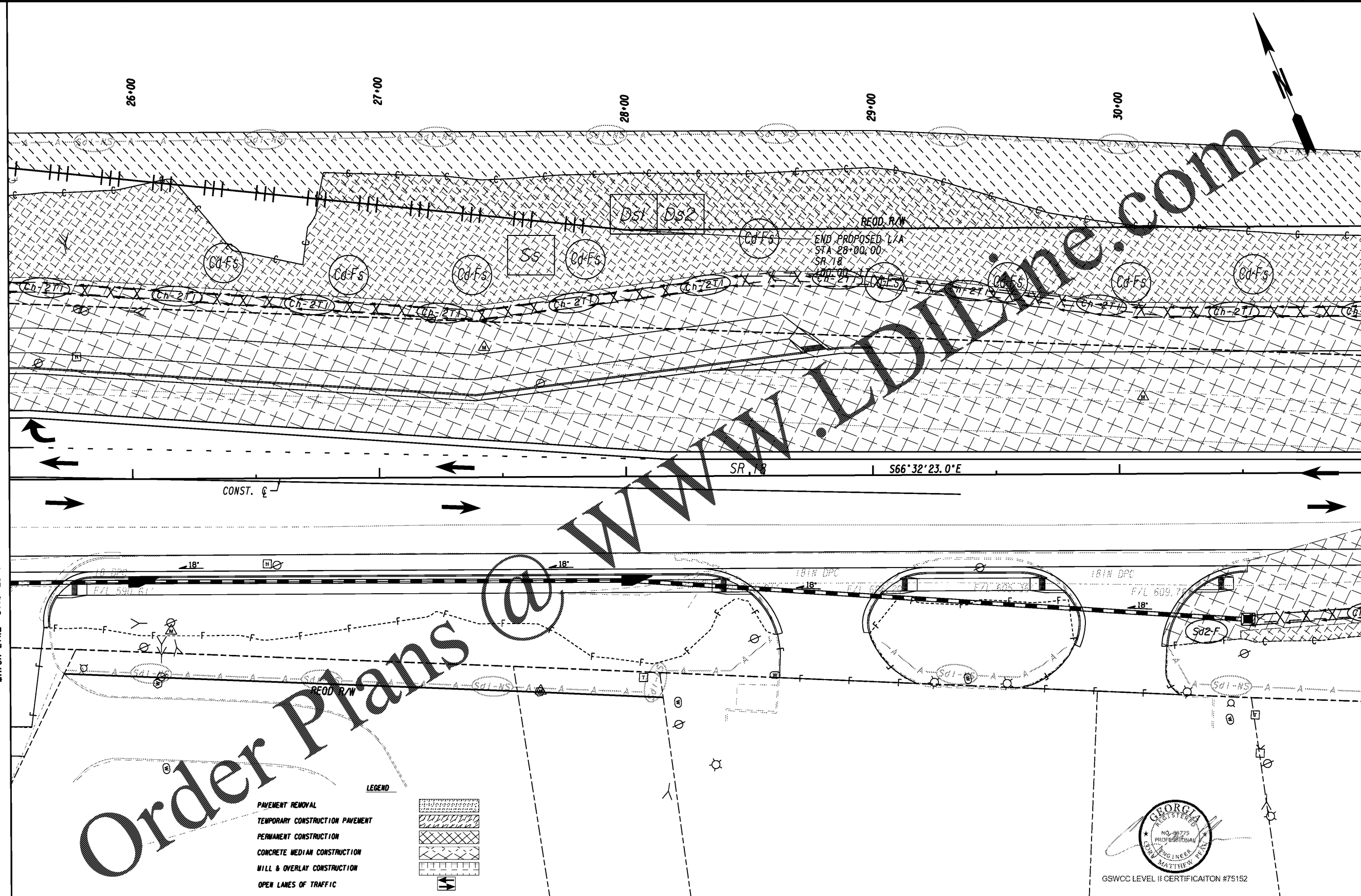


DRAWING No. 54-0018

MATCH LINE STA. 25+50

MATCH LINE STA. 31+00

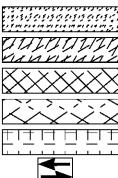
DRAWING No. 54-0020



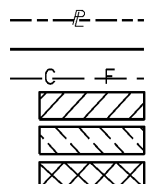
Order Plans @ WWW.IDIPLINE.COM

LEGEND



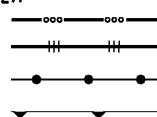
- PAVEMENT REMOVAL
- TEMPORARY CONSTRUCTION PAVEMENT
- PERMANENT CONSTRUCTION
- CONCRETE MEDIAN CONSTRUCTION
- WILL & OVERLAY CONSTRUCTION
- OPEN LANES OF TRAFFIC



- PROPERTY AND EXISTING R/W LINE
- REQUIRED R/W LINE
- CONSTRUCTION LIMITS
- EASEMENT FOR CONSTR & MAINTENANCE OF SLOPES
- EASEMENT FOR CONSTR OF SLOPES
- EASEMENT FOR CONSTR OF DRIVES



- BEGIN LIMIT OF ACCESS.....BLA
- END LIMIT OF ACCESS.....ELA
- REQ'D LIMIT OF ACCESS
- REQ'D LIMIT OF ACCESS & R/W
- ORANGE BARRIER FENCE
- ESA - ENV. SENSITIVE AREA (SEE ERIT TABLE)



REVISION DATES

BMP LOCATION DETAILS
I-85 @ SR 18 & SR 18 @ SR 103
STAGE I INTERMEDIATE PHASE

CHECKED:	DATE:	DRAWING No.
BACKCHECKED:	DATE:	54-0019
CORRECTED:	DATE:	
VERIFIED:	DATE:	

