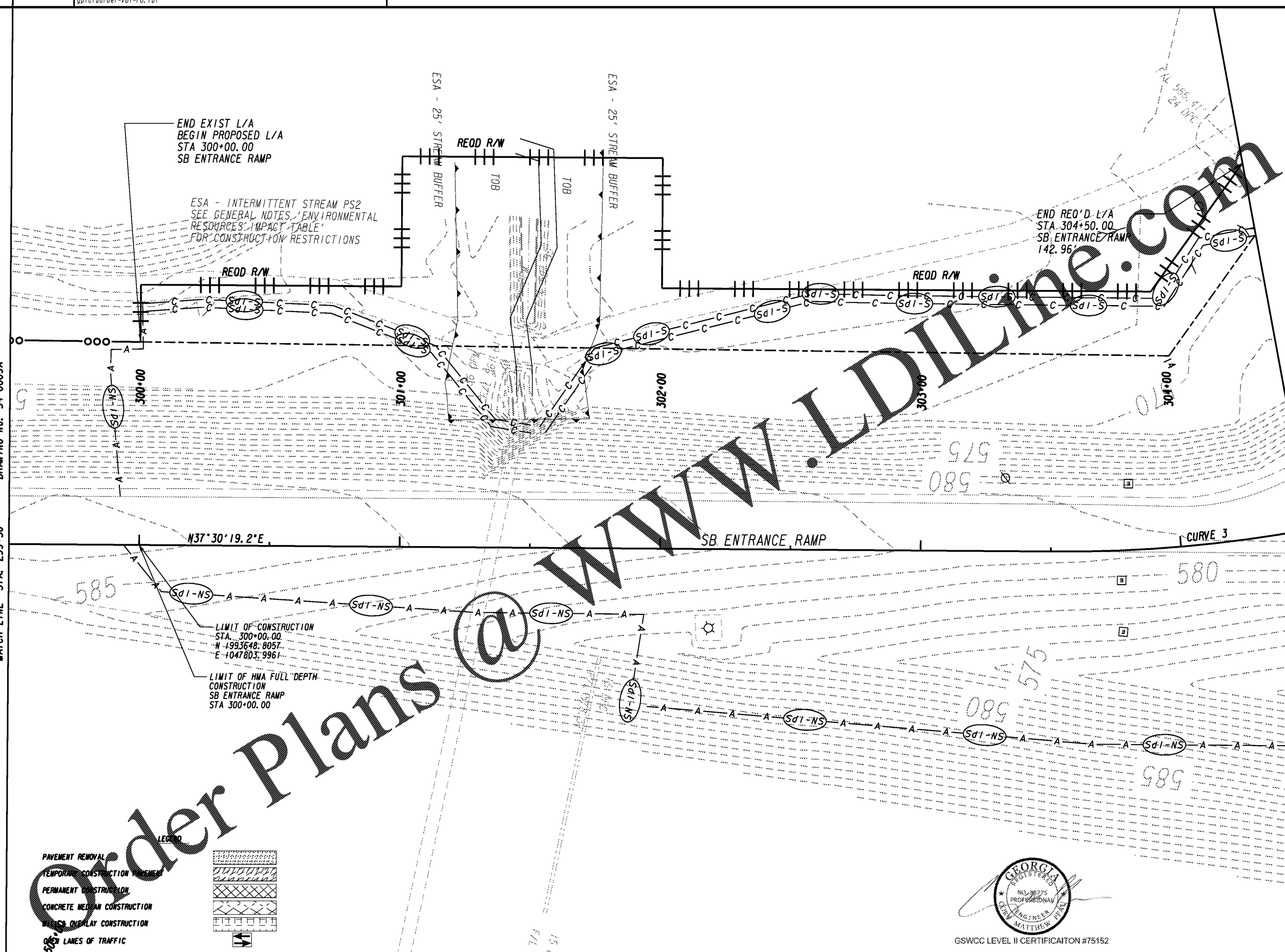


DRAWING No. 54-0009A
MATCH LINE STA. 299+50

MATCH LINE STA. 304+50
DRAWING No. 54-0002



Order Plans

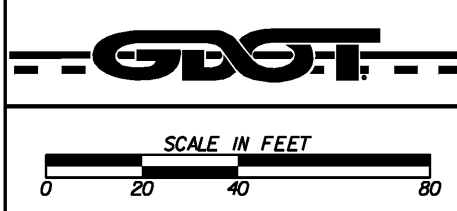

LEGEND

- PAVEMENT REMOVAL
- TEMPORARY CONSTRUCTION EASEMENT
- PERMANENT CONSTRUCTION
- CONCRETE MEDIAN CONSTRUCTION
- WEAR SURFACE OVERLAY CONSTRUCTION
- OPEN LANES OF TRAFFIC



PROPERTY AND EXISTING R/W LINE	---
REQUIRED R/W LINE	---
CONSTRUCTION LIMITS	C F
EASEMENT FOR CONSTR & MAINTENANCE OF SLOPES	▨
EASEMENT FOR CONSTR OF SLOPES	▩
EASEMENT FOR CONSTR OF DRIVES	▧

BEGIN LIMIT OF ACCESS.....BLA	---
END LIMIT OF ACCESS.....ELA	---
REQ'D LIMIT OF ACCESS	---
REQ'D LIMIT OF ACCESS & R/W	---
ORANGE BARRIER FENCE	●
ESA - ENV. SENSITIVE AREA (SEE ERIT TABLE)	▼



REVISION DATES	

BMP LOCATION DETAILS		
I-85 @ SR 18 & SR 18 @ SR 103		
INITIAL PHASE		
CHECKED:	DATE:	DRAWING No.
BACKCHECKED:	DATE:	54-0010
CORRECTED:	DATE:	
VERIFIED:	DATE:	