
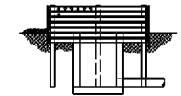

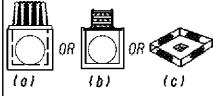

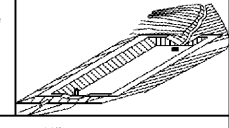
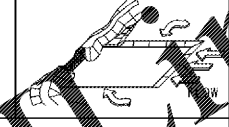
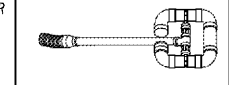
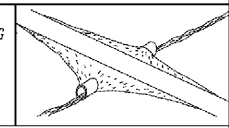


CODE	PRACTICE STD OR DETAIL SPEC. SECT.	DETAIL	DESCRIPTION
Sd1-BB	SEDIMENT BARRIER BRUSH BARRIER		THIS ITEM CONSISTS OF INTERMINGLED BRUSH, LOGS, ETC. SO AS NOT TO FORM A SOLID DAM. CONSTRUCTED AT THE TOE OF FILL SLOPES ONLY DURING THE CLEARING AND GRUBBING OPERATION. THE BARRIER SHOULD BE USED AT THE TOE OF FILL SLOPES ON GRADING PROJECTS IN RURAL AREAS WHERE SUFFICIENT RIGHT OF WAY OR EASEMENT IS AVAILABLE (10 FEET OR MORE). THE BARRIER SHOULD RUN ROUGHLY PERPENDICULAR TO THE FLOW OF WATER WHERE THIS DOES NOT CONFLICT WITH RIGHT-OF-WAY OR EASEMENT LIMITS. THEY WILL NOT BE PLACED IN WETLANDS. TYPICALLY NOT SHOWN ON PLANS. PAYMENT FOR THIS ITEM IS INCLUDED IN THE CLEARING AND GRUBBING COST. NO SEPARATE PAYMENT SHALL BE MADE.
	CONSTRUCTION DETAIL D-24B SECTION 201	LINE CODE * * * (Sd1-BB) * * *	
Sd2-B	INLET SEDIMENT TRAP (BAFFLE BOX) CONSTRUCTION DETAIL D-42 SECTION 163		BAFFLE BOX INLET SEDIMENT TRAP USED FOR INLETS RECEIVING HIGH FLOW RATE AND/OR VELOCITY. A GUIDE FOR USE WILL BE FOR AN INLET RECEIVING FLOW RATES 7 cfs AND GREATER.
		SYMBOL (Sd2-B)	
Sd2-Bg	INLET SEDIMENT TRAP (BLOCK & GRAVEL) CONSTRUCTION DETAIL D-42 SECTION 163		BLOCK AND GRAVEL DROP INLET PROTECTION USED FOR WHERE HEAVY FLOWS ARE EXPECTED AND WHERE OVERFLOW CAPACITY IS NECESSARY TO PREVENT EXCESSIVE PONDING AROUND THE STRUCTURE. CAN BE USED AT CULVERT INLETS. A GUIDE FOR USE WILL BE FOR AN INLET RECEIVING FLOW RATES THAT RANGE FROM 5 - 7 cfs.
		SYMBOL (Sd2-Bg)	
Sd2-F	INLET SEDIMENT TRAP (FILTER FABRIC) CONSTRUCTION DETAIL D-24C SECTION 163		(a) A SEDIMENT BARRIER CONSISTING OF A PREFABRICATED FRAME WITH FILTER FABRIC USED AROUND A DROP INLET OR CATCH BASIN. (b) A SEDIMENT BARRIER CONSISTING OF A PERFORATED METAL STAND PIPE WITH FILTER FABRIC USED AROUND A DROP INLET OR CATCH BASIN. (c) TYPE C SILT FENCE WITH PERFORATING FRAME CAN BE USED AS AN ALTERNATE TO INLET SEDIMENT TRAP FOR AREAS WITH SLOPES < 5%. THIS ITEM IS USED TO PREVENT SILT FROM ENTERING THE PIPE SYSTEM. SHALL NOT BE USED TO INLETS RECEIVING CONCENTRATED FLOWS. RECOMMENDED FOR INLET RECEIVING FLOW RATES THAT RANGE FROM 0 - 4 cfs.
		SYMBOL (Sd2-F)	
Sd2-G	INLET SEDIMENT TRAP (GRAVEL) CONSTRUCTION DETAIL D-42 SECTION 163		GRAVEL DROP INLET PROTECTION USED WHERE HEAVY CONCENTRATED FLOWS ARE EXPECTED. STONE AND GRAVEL ARE USED TO TRAP SEDIMENT. THE SLOPE TOWARD THE INLET SHALL BE NO MORE THAN 3:1. A GUIDE FOR USE WILL BE FOR AN INLET RECEIVING FLOW RATES THAT RANGE FROM 3 - 5 cfs.
		SYMBOL	

CODE	PRACTICE STD OR DETAIL SPEC. SECT.	DETAIL	DESCRIPTION
Sd3	TEMPORARY SEDIMENT BASIN CONSTRUCTION DETAIL D-22A, D-22B SECTION 163		A BASIN CREATED BY EXCAVATING AN AREA, DAMMING CONCENTRATED FLOW, OR A COMBINATION OF BOTH. THE BASIN IS DESIGNED TO STORE 67 CUBIC YARDS OF SEDIMENT PER ACRE OF DRAINAGE AREA. THE DRAINAGE AREA SHOULD NOT EXCEED 150 ACRES. BASINS TYPICALLY CONSIST OF A DAM, PRINCIPAL SPILLWAY, AND AN EMERGENCY SPILLWAY. A FLOATING SURFACE SKIMMER SHALL BE REQUIRED AS PART OF THE PRINCIPAL SPILLWAY UNLESS INFEASIBLE. SUFFICIENT RIGHT-OF-WAY OR EASEMENT IS NEEDED FOR BASIN CONSTRUCTION AND MAINTENANCE ACCESS. SEDIMENT BASINS SHALL BE CONSIDERED ON ALL PROJECTS, BUT MAY NOT BE PRACTICAL. BASINS SHOULD BE LOCATED TO MINIMIZE INTERFERENCE WITH CONSTRUCTION ACTIVITIES AND UTILITIES. REFER TO THE LATEST EDITION OF THE 'MANUAL FOR EROSION AND SEDIMENT CONTROL IN GEORGIA' FOR DESIGN CRITERIA.
		SYMBOL (Sd3)	
Sd4-C	ROCK OUTLET TEMPORARY SEDIMENT TRAP CONSTRUCTION DETAIL D-53 SECTION 163		A SEDIMENT POND WITH ROCK OUTLET DESIGNED TO STORE 67 CUBIC YARDS OF SEDIMENT PER DRAINAGE AREA. DRAINAGE AREA SHALL NOT EXCEED 5 ACRES. DISTINGUISHED FROM TEMPORARY SEDIMENT BASIN BY LACK OF PRINCIPAL SPILLWAY. MAXIMUM POND DEPTH FROM BOTTOM OF POND TO EMERGENCY SPILLWAY IS 4 FEET. A TEMPORARY SEDIMENT BASIN SHALL BE EVALUATED PRIOR TO CONSIDERING A TEMPORARY SEDIMENT TRAP. A TEMPORARY SEDIMENT TRAP IS IDEAL FOR SMALL AREAS WITH NO UNUSUAL DRAINAGE FEATURES AND EFFECTIVE AGAINST COARSE SEDIMENT, BUT NOT AGAINST SILT OR CLAY PARTICLES THAT REMAIN SUSPENDED. REFER TO THE LATEST EDITION OF THE 'MANUAL FOR EROSION AND SEDIMENT CONTROL IN GEORGIA' FOR DESIGN CRITERIA.
		SYMBOL (Sd4-C)	
Sd4-D	FLOWING SURFACE SKIMMER CONSTRUCTION DETAIL D-22A, D-22B SECTION 163		A BUOYANT DEVICE THAT DRAINS WATER FROM THE SURFACE OF A TEMPORARY SEDIMENT BASIN AT A CONTROLLED FLOW RATE. THE INLET/ORIFICE SIZE IS DESIGNED TO DRAIN THE BASIN WITHIN 24 - 48 HOURS. THE SKIMMER INFORMATION SHALL BE PROVIDED IN CONJUNCTION WITH THE SEDIMENT BASIN INFORMATION IN PLANS. IF A SKIMMER IS INFEASIBLE, THE DESIGNER SHALL PROVIDE A WRITTEN JUSTIFICATION IN THE PLANS. SKIMMERS ARE ATTACHED TO A RISER WITHOUT PERFORATIONS AND ACTS AS THE PRIMARY SPILLWAY. THE SKIMMER BMP SYMBOL SHALL BE SHOWN IN CONJUNCTION WITH THE TEMPORARY SEDIMENT BASIN BMP SYMBOL WHEN APPLICABLE. REFER TO THE LATEST EDITION OF THE 'MANUAL FOR EROSION AND SEDIMENT CONTROL IN GEORGIA' FOR ADDITIONAL INFORMATION.
		SYMBOL (Sk)	
Sr	TEMPORARY STREAM CROSSING SECTION 107		A TEMPORARY STRUCTURE INSTALLED ACROSS A FLOWING STREAM OR WATERCOURSE FOR USE BY CONSTRUCTION EQUIPMENT. THIS BMP PROVIDES A MEANS TO CROSS STREAMS OR WATERCOURSES WITHOUT MOVING SEDIMENT INTO STREAMS, DAMAGING THE STREAM BED OR CHANNEL, OR CAUSING FLOODING. THIS BMP SHOULD NOT BE USED ON STREAMS WITH DRAINAGE AREAS GREATER THAN ONE SQUARE MILE, UNLESS SPECIFICALLY DESIGNED TO ACCOMMODATE THE ADDITIONAL DRAINAGE AREA BY THE DESIGN PROFESSIONAL. A CERTIFICATION STATEMENT AND SIGNATURE SHALL ACCOMPANY THE DESIGN. THIS BMP SHALL BE DESIGNED ACCORDING TO THE LATEST EDITION OF THE 'MANUAL FOR EROSION AND SEDIMENT CONTROL IN GEORGIA'. FOR CONTRACTOR'S USE ONLY!
		SYMBOL (Sr)	

NOTE:

- DO NOT USE EROSION CONTROL ITEMS IN A FLOWING STREAM OR IN A TIDAL AREA BELOW HIGH TIDE.
- FOR ADDITIONAL INFORMATION ON THE DESIGN AND APPLICATION OF EROSION AND SEDIMENT CONTROL BEST MANAGEMENT PRACTICES (BMPs), REFER TO THE LATEST EDITION OF THE GEORGIA SOIL AND WATER CONSERVATION COMMISSION'S, 'MANUAL FOR EROSION AND SEDIMENT CONTROL IN GEORGIA'.

Order Plans



NO SCALE

REVISION DATES	
3/2/2017	
11/28/2018	

EROSION CONTROL LEGEND
UNIFORM CODE SHEET
SHEET 6 OF 7

CHECKED:	D. EARLETON	DATE:	01/01/16	DRAWING NO.:	
BACKCHECKED:		DATE:			
CORRECTED:		DATE:			
VERIFIED:		DATE:			

52-0006

REVISION DATES

EROSION CONTROL LEGEND
SR 18 BRIDGE REPLACEMENT @ LONG CANE CREEK
TROUP COUNTY

CHECKED:		DATE:		DRAWING No.:	
BACKCHECKED:		DATE:			
CORRECTED:		DATE:			
VERIFIED:		DATE:			