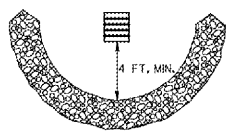

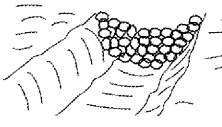





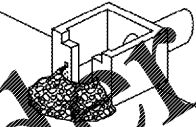

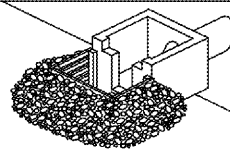



CODE	PRACTICE STD OR DETAIL SPEC. SECT.	DETAIL	DESCRIPTION
Fr	FILTER RING CONSTRUCTION DETAIL D-46 SECTION 163		A TEMPORARY STONE BARRIER CONSTRUCTED AT DRAINAGE STRUCTURE INLETS AND POST-CONSTRUCTION POND OUTLETS. IT REDUCES RUNOFF VELOCITY AND HELPS PREVENT SEDIMENT FROM LEAVING SITE PRIOR TO PERMANENT STABILIZATION OF THE DISTURBED AREA.  REFER TO THE LATEST EDITION OF THE 'MANUAL FOR EROSION AND SEDIMENT CONTROL IN GEORGIA' FOR ADDITIONAL INFORMATION ON USAGE.
	SYMBOL 		
Rd	ROCK FILTER DAM CONSTRUCTION DETAIL D-43 SECTION 163, 603		ROCK FILTER DAMS ARE CONSTRUCTED OF TYPE 3 STONE RIP-RAP FACED WITH #57 STONE ON THE UPSTREAM SIDE. THEY ARE PLACED ACROSS DRAINAGEWAYS WHICH DRAIN 50 ACRES OR LESS. GEOTEXTILE UNDERLINER SHALL BE USED WHEN PLACING ROCK FILTER DAMS.  THE DAM SHOULD NOT BE HIGHER THAN THE CHANNEL BANKS.  ROCK FILTER DAMS SHOULD BE USED IN DITCHES PRIOR TO DISCHARGING INTO STREAMS, WETLANDS, OPEN-WATERS, OR OTHER ESAs.
	SYMBOL 		
Rd-B	STONE FILTER BERM CONSTRUCTION DETAIL D-50 SECTION 163, 603		STONE FILTER BERMS ARE CONSTRUCTED SIMILAR TO ROCK FILTER DAMS FOR A LINEAR APPLICATION. THEY ARE CONSTRUCTED OF TYPE-3 STONE RIP-RAP FACED WITH #57 STONE ON THE UPSTREAM SIDE. GEOTEXTILE UNDERLINER SHALL BE USED WHEN PLACING STONE FILTER BERMS.  STONE FILTER BERMS ARE IDEAL ALONG THE PERIMETER FOR SHEET FLOW AND/OR SHALLOW CONCENTRATED FLOW TO A COMMON LOW AREA WHERE PERIMETER SILT FENCE ALONE MAY BE INSUFFICIENT. THERE IS NO WELL-DEFINED CHANNEL FOR A STANDARD ROCK FILTER DAM, AND/OR CONSTRUCTING A ROCK OUTLET TEMPORARY SEDIMENT TRAP IS NOT APPLICABLE.
	LINE CODE 		
Rp	RIP-RAP SECTION 603		RIP-RAP IS A FLEXIBLE PERMANENT BLANKET FOR PROTECTION OF FILL SLOPES AND BRIDGE END ROLLS. RIP-RAP TYPE-1 SHOULD BE PLACED ON TOP OF A GEOTEXTILE UNDERLINER AT A MINIMUM 24" THICKNESS OR AS INDICATED ON THE PLANS.  RIP-RAP MAY ALSO BE USED AT DRAINAGE STRUCTURE OUTLETS WITHIN THE RIGHT-OF-WAY. HOWEVER, APPROPRIATE OUTLET PROTECTION SHOULD BE PROVIDED AT OUTFALLS. REFER TO STORM DRAIN OUTLET PROTECTION FOR ADDITIONAL INFORMATION ON USING RIP-RAP AT OUTFALLS.
	PATTERN 		
Rt-P	RETROFITTING PERFORATED HALF-ROUND PIPE CONSTRUCTION DETAIL D-44 SECTION 163		A PERFORATED HALF-ROUND PIPE WITH STONE FILTER PLACED IN FRONT OF A PERMANENT STORMWATER DETENTION POND OUTLET STRUCTURE TO SERVE AS A TEMPORARY SEDIMENT FILTER.  SHOULD BE USED ONLY IN DETENTION PONDS WITH LESS THAN 30 ACRES TOTAL DRAINAGE AREA.  SHALL ONLY BE USED IN DETENTION BASINS LARGE ENOUGH TO STORE 67 CUBIC YARDS OF SEDIMENT PER ACRE OF DISTURBED AREA.  REFER TO THE LATEST EDITION OF THE 'MANUAL FOR EROSION AND SEDIMENT CONTROL IN GEORGIA' FOR DESIGN CRITERIA.
	SYMBOL 		

CODE	PRACTICE STD OR DETAIL SPEC. SECT.	DETAIL	DESCRIPTION
Rt-B	RETROFITTING SLOTTED BOARD DAM CONSTRUCTION DETAIL D-45 SECTION 163		A SLOTTED BOARD DAM CONSISTS OF STONE AND/OR FILTER FABRIC AND BOARDS WITH 0.5' - 1.0' SPACING TO SERVE AS A TEMPORARY SEDIMENT FILTER.  PERMANENT STORMWATER DETENTION POND OUTLET: -DRAINAGE AREA UP TO 100 ACRES -DETENTION BASINS LARGE ENOUGH TO STORE 67 CUBIC YARDS OF SEDIMENT PER ACRE OF DISTURBED AREA  ROADWAY DRAINAGE STRUCTURE: -OPEN END PIPES, WING HEADWALLS, OR CONCRETE WEIR OUTLETS WITH DRAINAGE AREA LESS THAN 30 ACRES  REFER TO THE LATEST EDITION OF THE 'MANUAL FOR EROSION AND SEDIMENT CONTROL IN GEORGIA' FOR DESIGN CRITERIA.
	SYMBOL 		
Rt-Sg1 Rt-Sg2 Rt-Sg3	RETROFITTING SILT CONTROL GATES CONSTRUCTION DETAIL D-20 SECTION 163		SILT CONTROL GATE CONSISTS OF BOARDS WITHOUT SPACING AND FILTER FABRIC TO BE USED FOR TEMPORARY SEDIMENT STORAGE ON ROADWAY PROJECTS AT THE INLET OF STRUCTURES WITH A DRAINAGE AREA UP TO 50 ACRES. THE DISTURBED AREA WITHIN THE DRAINAGE AREA SHALL NOT EXCEED 5 ACRES. SILT CONTROL GATES SHOULD NOT BE USED ALONE, BUT WITH ANOTHER BMP DOWNSTREAM PRIOR TO DISCHARGE LEAVING PROJECT AREA.  DO NOT USE SILT GATES IN STATE WATERS.  Rt-Sg1-TYPE 1: USED ON BOX CULVERTS Rt-Sg2-TYPE 2: USED ON STRAIGHT HEADWALLS Rt-Sg3-TYPE 3: USED ON FLARED END SECTIONS AND TAPERED HEADWALLS
	SYMBOL 		
	LINE CODE 		
Sd1-NS	SEDIMENT BARRIER (NON-SENSITIVE) SILT FENCE TYPE A CONSTRUCTION DETAIL D-24 SECTION 171		SEDIMENT BARRIERS MINIMIZE AND PREVENT SEDIMENT CARRIED BY SHEET FLOW FROM LEAVING THE PROJECT AREA BY CAUSING DEPOSITION AND/OR FILTRATION OF SEDIMENT. SILT FENCE USED AS PERIMETER CONTROL SHALL NOT BE INSTALLED ACROSS CONCENTRATED FLOW.  TYPE-A SILT FENCE IS TYPICALLY USED IN NON-ENVIRONMENTALLY SENSITIVE AREAS (ESAs) OR IN AREAS WITH FILLS LESS THAN 10'.  IT SHOULD BE PLACED A MINIMUM OF 10' FROM CONSTRUCTION LIMITS OR ALONG THE RIGHT-OF-WAY LINE.
	LINE CODE 		
Sd1-S	SEDIMENT BARRIER (SENSITIVE) SILT FENCE TYPE C CONSTRUCTION DETAIL D-24 SECTION 171		SEDIMENT BARRIERS MINIMIZE AND PREVENT SEDIMENT CARRIED BY SHEET FLOW FROM LEAVING THE PROJECT AREA BY CAUSING DEPOSITION AND/OR FILTRATION OF SEDIMENT. SILT FENCE USED AS PERIMETER CONTROL SHALL NOT BE INSTALLED ACROSS CONCENTRATED FLOW.  TYPE-C SILT FENCE IS TYPICALLY USED IN ENVIRONMENTALLY SENSITIVE AREAS (ESAs) OR IN AREAS WITH FILLS 10' AND GREATER.  ALL ENVIRONMENTALLY SENSITIVE AREAS (ESAs) SHALL BE PROTECTED WITH A DOUBLE-ROW OF TYPE-C SILT FENCE REGARDLESS OF FILL HEIGHT. A SINGLE-ROW MAY BE USED FOR OTHER APPLICATIONS.  IT SHOULD BE PLACED A MINIMUM OF 10' FROM CONSTRUCTION LIMITS OR ALONG THE RIGHT-OF-WAY LINE.
	LINE CODE 		

NOTE:

- DO NOT USE EROSION CONTROL ITEMS IN A FLOWING STREAM OR IN A TIDAL AREA BELOW HIGH TIDE.
- FOR ADDITIONAL INFORMATION ON THE DESIGN AND APPLICATION OF EROSION AND SEDIMENT CONTROL BEST MANAGEMENT PRACTICES (BMPs), REFER TO THE LATEST EDITION OF THE GEORGIA SOIL AND WATER CONSERVATION COMMISSION'S, 'MANUAL FOR EROSION AND SEDIMENT CONTROL IN GEORGIA'.



NO SCALE

REVISION DATES		EROSION CONTROL LEGEND	
3/2/2017		UNIFORM CODE SHEET	
		SHEET 5 OF 7	
CHECKED:	D. EASLEY	DATE:	01/01/16
BACKCHECKED:		DATE:	
CORRECTED:		DATE:	
VERIFIED:		DATE:	
		DRAWING No. 52-0005	