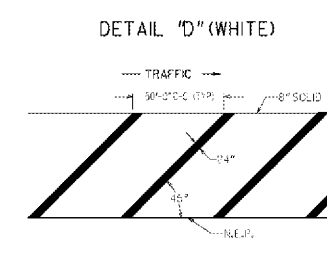
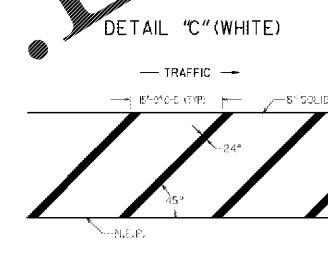
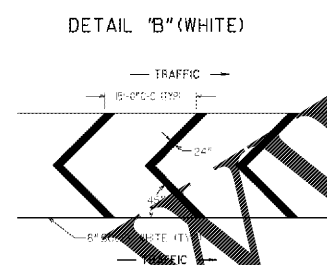
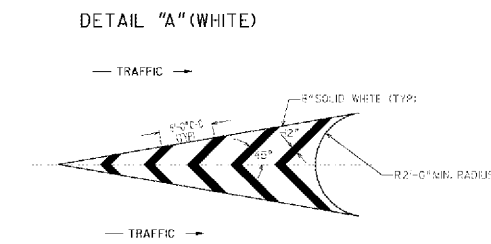
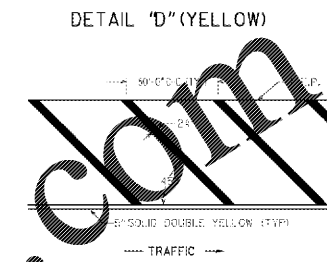
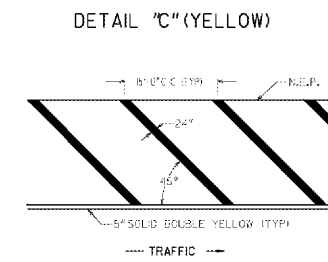
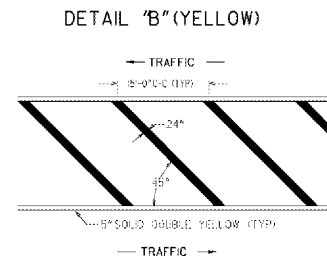
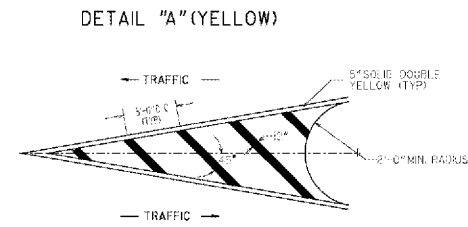


COUNTY:	PROJECT NUMBER:	SHEET NO.:	TOTAL SHEETS:
---------	-----------------	------------	---------------



GENERAL NOTES:

1. FOR YELLOW STRIPING, THE SQUARE YARDS SHOWN IN PLAN, SUMMARY AND DETAILED ESTIMATE SHEETS INCLUDE THE AREA WITHIN THE BORDERS AND THE 5' SOLID DOUBLE YELLOW BORDER.
2. FOR WHITE STRIPING, THE SQUARE YARDS SHOWN ON PLAN, SUMMARY AND DETAILED ESTIMATE SHEETS INCLUDES THE AREA WITHIN THE BORDERS AS WELL AS THE 5' SOLID DOUBLE WHITE BORDER.

Order Plans @ www.LDILine.com

GEORGIA
DEPARTMENT
OF
TRANSPORTATION

- NO SCALE -

DATE	REVISIONS	STATE OF GEORGIA DEPARTMENT OF TRANSPORTATION OFFICE: TRAFFIC OPERATIONS
6/25/04	Modified general note 1	SIGNING AND MARKING PLANS
1/18/05	CHANGED BORDER	
11/21/08	Modified general note 1	
		DETAIL OF PAVEMENT MARKING HATCHING

NUMBER
T-14

INFRASTRUCTURE
CONSULTING & ENGINEERING
4940 PEACHTREE INDUSTRIAL BLVD., SUITE 310
NORCROSS, GEORGIA 30071

NOT TO SCALE

REVISION DATES

CONSTRUCTION DETAILS
SR 18 BRIDGE REPLACEMENT @ LONG CAME CREEK
TROUP COUNTY

CHECKED:	DATE:	DRAWING No.
BACKCHECKED:	DATE:	40-0025
CORRECTED:	DATE:	
VERIFIED:	DATE:	