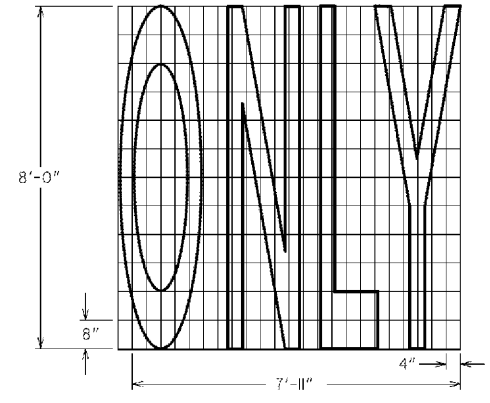
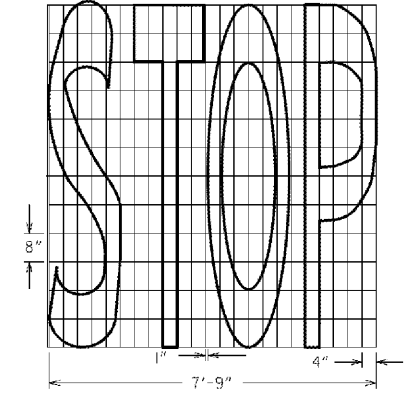



STATE	PROJECT NUMBER	SHEET NO.	TOTAL SHEETS
GA.			



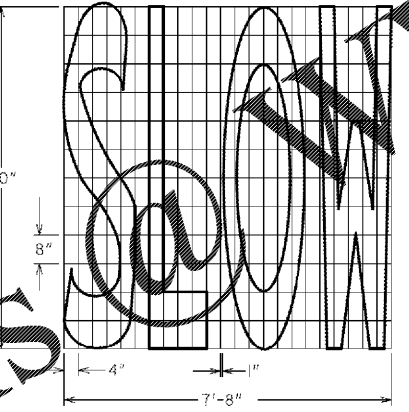
TYPE 1
AREA = 20.8 FT²



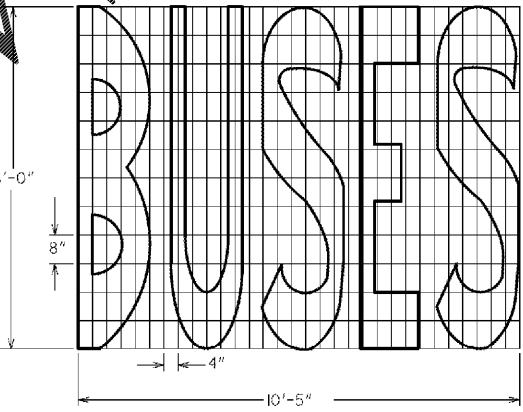
TYPE 2
AREA = 25.4 FT²




TYPE 5
AREA = 29.1 FT²



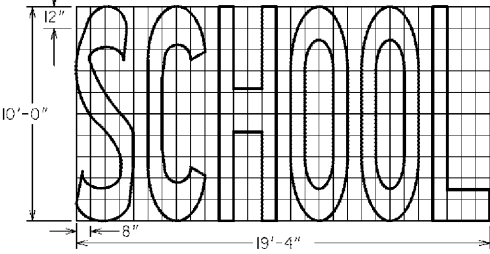
TYPE 5
AREA = 25.4 FT²



TYPE 6
AREA = 38.1 FT²



TYPE 3A
(SINGLE LANE)
AREA = 33.5 FT²



TYPE 3B
(TWO LANES)
AREA = 85.0 FT²

Order Plans

DEPARTMENT OF TRANSPORTATION STATE OF GEORGIA	
CONSTRUCTION DETAILS	
DETAILS OF PAVEMENT MARKING WORDS	
NO SCALE	SHEET 1 OF 3
JANUARY 2000	
DESIGNED _____	NUMBER T-13A
DRAWN _____	
TRACED _____	
CHECKED _____	

INFRASTRUCTURE
CONSULTING & ENGINEERING
4940 PEACHTREE INDUSTRIAL BLVD., SUITE 310
NORCROSS, GEORGIA 30071

NOT TO SCALE

REVISION DATES

NO.	DESCRIPTION	DATE

CONSTRUCTION DETAILS
SR 18 BRIDGE REPLACEMENT @ LONG CANE CREEK
TROUP COUNTY

CHECKED: _____	DATE: _____	DRAWING No.
BACKCHECKED: _____	DATE: _____	40-0023
CORRECTED: _____	DATE: _____	
VERIFIED: _____	DATE: _____	