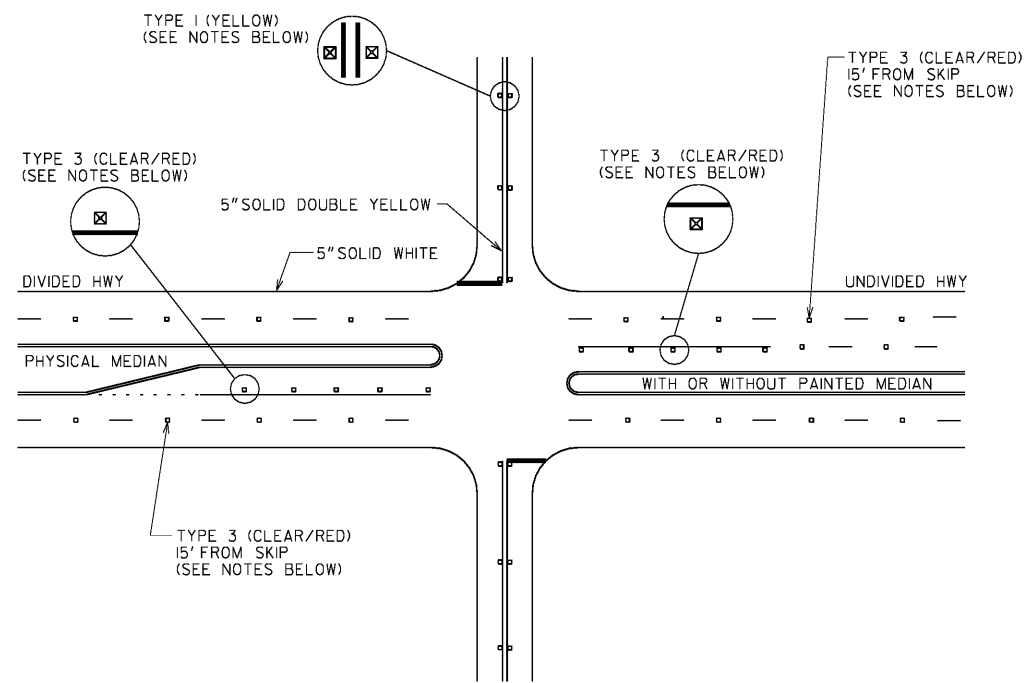
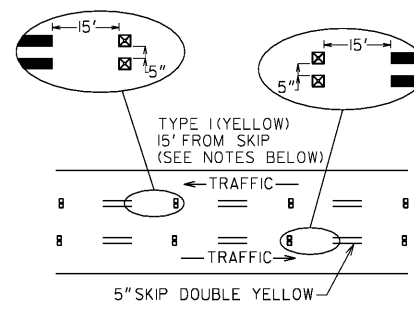


STATE	PROJECT NUMBER	SHEET NO.	TOTAL SHEETS
GA.			

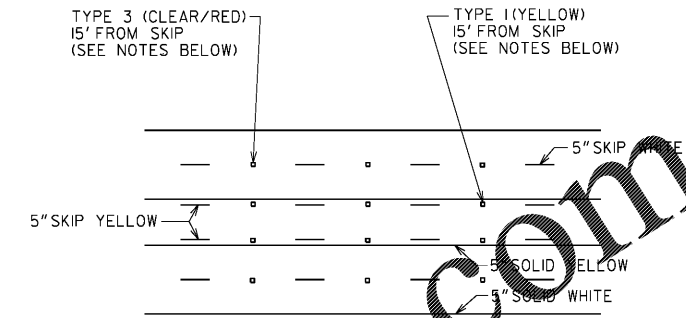
**DIVIDED / UNDIVIDED HIGHWAY**



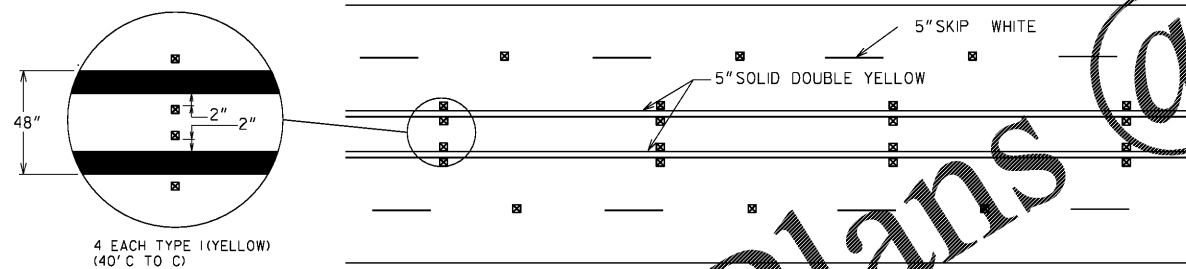
**REVERSIBLE LANE**



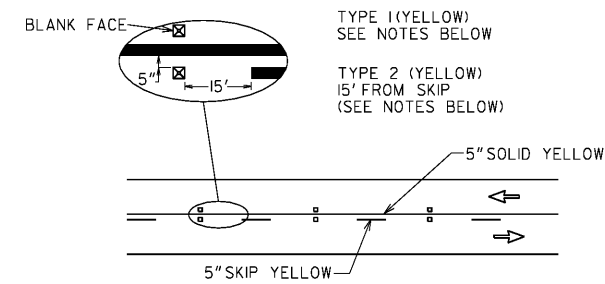
**TWO WAY LEFT TURN LANE**



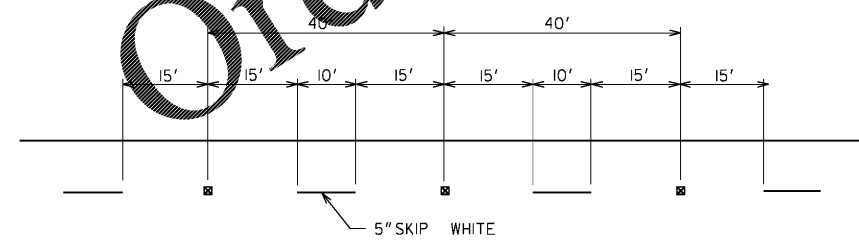
**4'-0" STRIPED FLUSH MEDIAN**



**NO PASSING ZONE**



**TYPICAL RPM/STRIPE SPACING**



- GENERAL NOTES:**
1. RAISED PAVEMENT MARKERS SHALL BE SPACED EVERY 40 FT UNLESS OTHERWISE SPECIFIED.
  2. ON SOLID WHITE TURN BAY LINES, SPACING SHALL BE 20 FT.
  3. RAISED PAVEMENT MARKERS SHALL BE OFFSET 5 INCHES FROM SOLID LANE LINES.
  4. CLEAR FACE OF TYPE 3 RAISED PAVEMENT MARKERS SHALL BE ORIENTED TOWARD ONCOMING TRAFFIC.

Order Plans @ www.LDILine.com

DATE		9-15-2016		DEPARTMENT OF TRANSPORTATION STATE OF GEORGIA	
REVISION		REV. RPM SPACING TO 40'		CONSTRUCTION DETAILS	
BY		CDR		RAISED PAVEMENT MARKER LOCATION NON-LIMITED ACCESS ROADWAY	
DESIGNED		____		NO SCALE	
DRAWN		____		REV. AND REDRAWN, JUNE 2015	
TRACED		____		NUMBER	
CHECKED		____		T-15A	