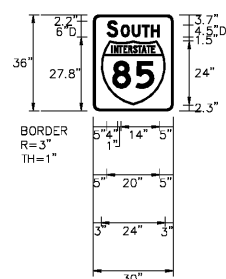
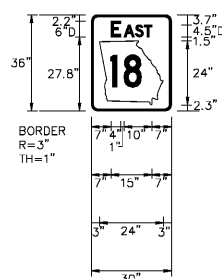


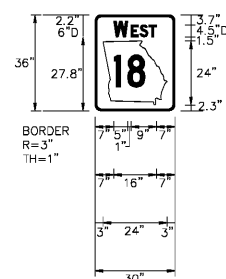
M-SPECIAL GREEN BACKGROUND WITH WHITE TEXT OVERHEAD 4 EACH REQ'D



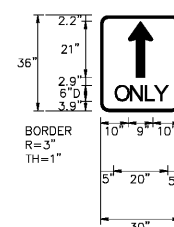
M-SPECIAL GREEN BACKGROUND WITH WHITE TEXT OVERHEAD 4 EACH REQ'D



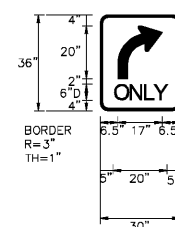
M-SPECIAL GREEN BACKGROUND WITH WHITE TEXT OVERHEAD 7 EACH REQ'D



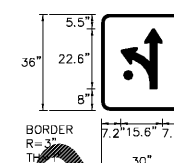
M-SPECIAL GREEN BACKGROUND WITH WHITE TEXT OVERHEAD 8 EACH REQ'D



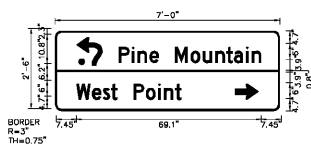
R3-5A WHITE BACKGROUND WITH BLACK TEXT OVERHEAD 7 EACH REQ'D



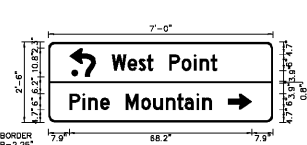
R3-5R WHITE BACKGROUND WITH BLACK TEXT OVERHEAD 4 EACH REQ'D



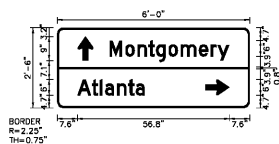
R3-6L MOD WHITE BACKGROUND WITH BLACK TEXT OVERHEAD 6 EACH REQ'D



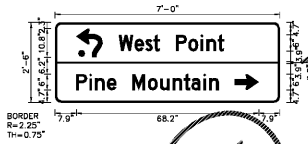
D1-2d - #134 GREEN BACKGROUND WITH WHITE TEXT STA. 403+05, SB EXIT RAMP 1 EACH REQ'D



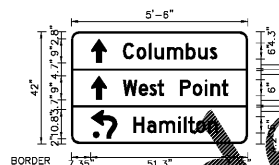
D1-2d - #138 GREEN BACKGROUND WITH WHITE TEXT STA. 203+75, SR 103 NB SHLDR 1 EACH REQ'D



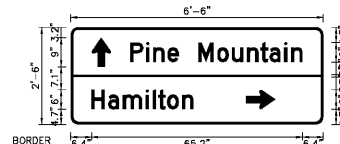
D1-2 - #135 GREEN BACKGROUND WITH WHITE TEXT STA. 24+75, SR 18 WB 1 EACH REQ'D



D1-3d - #139 GREEN BACKGROUND WITH WHITE TEXT STA. 511+00, NB EXIT RAMP 1 EACH REQ'D



D1-3d - #137 GREEN BACKGROUND WITH WHITE TEXT STA. 48+00, SR 18 WB 1 EACH REQ'D



D1-2 - #139 GREEN BACKGROUND WITH WHITE TEXT STA. 511+00, NB EXIT RAMP 1 EACH REQ'D

REVISION DATES

SIGNING AND MARKING PLANS
I-85 @ SR 18 & SR 18 @ SR 103

Kimley»Horn

Engineering, Planning, and Environmental Consultants
Suite 350, 3930 East Jones Bridge Road
Peachtree Corners, Georgia 30092

CHECKED:	DATE:	DRAWING No.
BACKCHECKED:	DATE:	26-0016
CORRECTED:	DATE:	
VERIFIED:	DATE:	