

STAGE 2:
INSTALL TEMP STRIPING, PVT MARKINGS & SIGNS.
SHIFT EXIST SIGNAL HEADS @ KIA PKWY FOR STAGE 2 TRAFFIC (COVER SIGNAL HEADS NOT IN USE).
SHIFT WB TRAFFIC OVER TO EB LANE AS SHOWN.
CONSTRUCT PROP PVT, MINUS 12.5MM SURFACE COURSE, DRAINAGE AND SHOULDER CONSTRUCTION FOR NORTH SIDE OF SR 18.
MAINTAIN ACCESS TO ALL DRIVEWAYS.

WEST POINT DEV AUTH

INTERFACEFLOR LLC

INTERFACE FLOORING SYSTEM INC

ESA - SEE ENVIRONMENTAL RESOURCES IMPACT TABLE
GENERAL NOTES FOR CONSTRUCTION RESTRICTIONS

24" DPM
F/L 591.62'

42" DPM
F/L 591.05'

EXIST R/W

99+00

100+00

101+00

SR 18

N56°38'16.7"E

PC STA 99+68.28
N 1,048,558.5858
E 1,992,398.2599

Curve

LL276

LL236

KIA WEST POINT LLC

BEGIN LANE SHIFT
PC STA 104+03.79, 21.37'LT
N 1048716.3608
E 1992805.3543

EXIST R/W

COMMERCIAL DRIVEWAY

R = 643.00'

SR 18 CONST

STA 103+75.00
6.25'RT

INSTALL TEMP
TP 1 WORD, WHITE
TEMP STRIPING
YELLOW, DETAIL B
3289 SF

BEGIN SHOULDER CONSTRUCTION
STA 104+40.00, 31.9'RT

MATCHLINE STA 104+50.00
SEE SHEET 19-0005

LEFT LANE
MUST
TURN LEFT

INSTALL TEMP SIGN
R3-7L (36" X 36")
STA 102+80 RT

INSTALL TEMP
TP 2 ARROW,
WHITE

Curve 1
PI Sta 104+24.44
N 1048800.1375
E 1998778.2456
DELTA 7°07'19.8" (RT)
D: 6°50'13.9"
L: 839.88'
R: 838.00'
E: 116.11'
e: MATCH EXIST

WEST POINT VILLAGE LLC

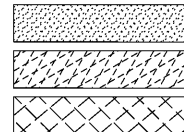
COMMERCIAL DRIVEWAY
TO COCA COLA
BOTTLING BUILDING

COCA COLA BOTTLING CO
UNITED CENTRAL LLC

PAVEMENT REMOVAL

TEMPORARY CONSTRUCTION PAVEMENT

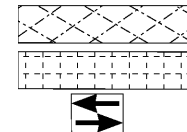
PERMANENT CONSTRUCTION



CONCRETE MEDIAN CONSTRUCTION

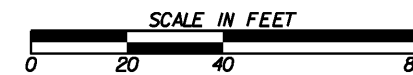
MILL & INLAY CONSTRUCTION

OPEN LANES OF TRAFFIC



INFRASTRUCTURE
CONSULTING & ENGINEERING

4940 PEACHTREE INDUSTRIAL BLVD., SUITE 310
NORCROSS, GEORGIA 30071



REVISION DATES

CONSTRUCTION STAGING PLAN
SR 18 BRIDGE REPLACEMENT @ LONG CREEK
TROUP COUNTY
STAGE 2 STA 101+92 TO STA 104+50

CHECKED:	DATE:	DRAWING No.
BACKCHECKED:	DATE:	19-0004
CORRECTED:	DATE:	
VERIFIED:	DATE:	