

Curve # 1
 PI STA 104+24.44
 N 1048809.4375
 E 1992779.2456
 DELTA 57°07'19.8" (RT)
 D 6°50'13.9"
 T 456.15'
 L 835.46'
 R 838.00'
 E 116.11'
 e MATCH EXIST

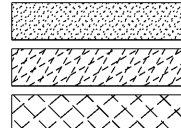


Order Plans @ www.dilines.com

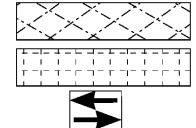
STAGE 1:
 MAINTAIN TRAFFIC ON EXIST ROADWAY.
 MAINTAIN ACCESS TO ALL DRIVEWAYS.
 DEMOLISH EXIST CONC MEDIAN &
 CONSTRUCT TEMP PVMT AS SHOWN.

COCA COLA BOTTLING CO
 UNITED CENTRAL LLC

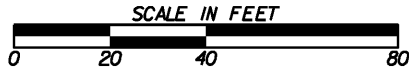
PAVEMENT REMOVAL
 TEMPORARY CONSTRUCTION PAVEMENT
 PERMANENT CONSTRUCTION



CONCRETE MEDIAN CONSTRUCTION
 MILL & INLAY CONSTRUCTION
 OPEN LANES OF TRAFFIC



INFRASTRUCTURE
 CONSULTING & ENGINEERING
 4940 PEACHTREE INDUSTRIAL BLVD., SUITE 310
 NORCROSS, GEORGIA 30071



REVISION DATES

CONSTRUCTION STAGING PLAN
SR 18 BRIDGE REPLACEMENT @ LONG CAME CREEK
TROUP COUNTY
STAGE 1 STA 104+50 TO STA 110+00

CHECKED:	DATE:	DRAWING No.
BACKCHECKED:	DATE:	19-0002
CORRECTED:	DATE:	
VERIFIED:	DATE:	