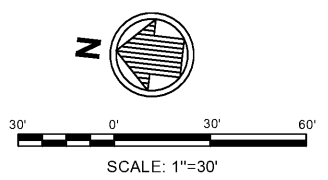
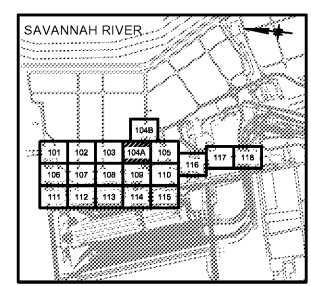


- NOTES**
- SEE DRAWING CT103 AND CT104 FOR SIGNAGE REQUIREMENTS.
  - NEW ROADWAY STRIPING TO MATCH ENDS OF EXISTING ROADWAY STRIPING, TYP.

- LEGEND**
- LINE 1
  - LINE 2
  - LINE 3

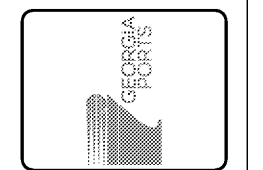
MATCH LINE - SEE SHEET CS103 FOR CONTINUATION

MATCH LINE - SEE SHEET CS105 FOR CONTINUATION



ISSUED FOR BID  
2021/02/03  
NOT TO BE USED FOR CONSTRUCTION

DRAWING SCALES SHOWN BASED ON 22"x34" DRAWING



Date	Description	JHP
02/03/2021	ISSUE FOR BID	0

GEORGIA PORTS AUTHORITY  
GCT CAPACITY IMPROVEMENTS - PHASE 2  
PAVEMENT MARKING PLAN

Designed by:	Date:	Rev:
Dwn by:	M&M Project No. 5531-264B	0
Reviewed by:	GPA Project No. 1910-1011C	
Submitted by:	Drawing Scale: AS NOTED	
MOFFATT & NICHOL	Plot Scale: 1"=10' (0 SHEET)	

2 EAST BRYAN ST., STE 501  
SAVANNAH, GA 31401  
912.231.0044  
moffatt & nichol

SEAL

Sheet Reference No.  
**CS104A**  
INDEX: OF