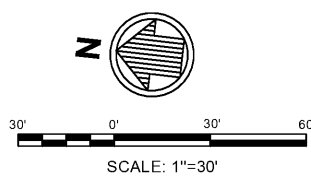
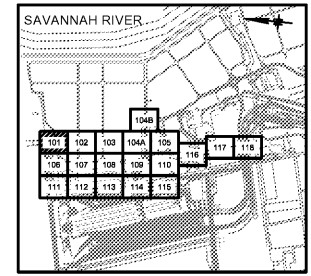


- NOTES**
1. SEE DRAWING CT103 AND CT104 FOR SIGNAGE REQUIREMENTS.
 2. ALIGNMENT OF NEW STACK STRIPING TO MATCH ALIGNMENT OF EXISTING STACK STRIPING.

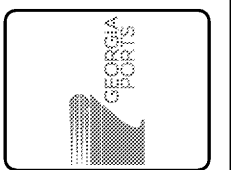
MATCH LINE - SEE SHEET CS102 FOR CONTINUATION

MATCH LINE - SEE SHEET CS106 FOR CONTINUATION



ISSUED FOR BID
2021/02/03
NOT TO BE USED FOR CONSTRUCTION

DRAWING SCALES SHOWN BASED ON 22"x34" DRAWING



Rev.	Date	Description	JHP
0	02/03/2021	ISSUE FOR BID	JHP

GEORGIA PORTS AUTHORITY
GCT CAPACITY IMPROVEMENTS - PHASE 2
PAVEMENT MARKING PLAN

Designed by:	Date:	Rev:
Dwn by:	M&M Project No.:	0
Rev. by:	5531-264B	
Submitted by:	GPA Project No.:	
MOFFATT & NICHOL	1910-1011C	
	Drawing Scale:	AS NOTED
	Plot Scale:	1" = 11' (D SHEET)

2 EAST BRYAN ST., STE 501
SAVANNAH, GA 31401
912.231.0044
moffatt & nichol

SEAL

Sheet Reference No.
CS101
INDEX: OF

File: C:\SV\5531-264_2020 Capacity Improvements\600 CAD\1_Achrel_Phase2\2020 Peak_Civil\5531264-CS101_Paved_22x34.dwg, Saved: 22/02/2021 11:55 AM by JDL