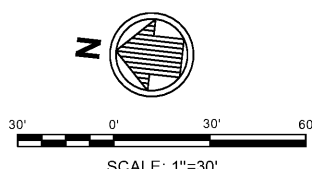
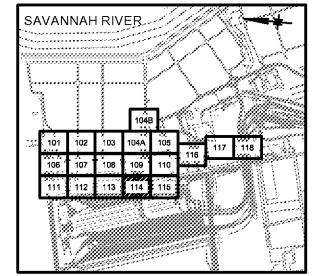
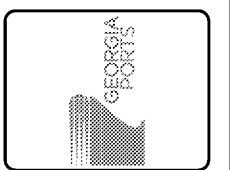


- NOTES**
- UNLESS OTHERWISE ARRANGED WITH THE OWNER'S REPRESENTATIVE, MAINTAIN PORT POLICE DRIVABLE ACCESS WITHIN 50' OF PERIMETER FENCING THROUGHOUT DURATION OF PROJECT, TYP.
 - LIGHTING PROVIDED BY GEORGIA POWER COORDINATED WITH OWNER AND GEORGIA POWER FOR REMOVAL.
 - CHAIN LINK FENCE FORMS PERIMETER SECURITY TO THE TERMINAL. EXISTING FENCE CANNOT BE REMOVED UNTIL NEW PERIMETER FENCE HAS BEEN INSTALLED AND ACCEPTED BY PORT POLICE, TYP.
 - PROTECT ALL OAK TREES WITHIN THE OAK GROVE LIMITS OF CONSTRUCTION. AREA 1 AND AREA 2 RELATED CONSTRUCTION TRAFFIC AND EQUIPMENT SHALL REMAIN TO THE EAST AND WEST OF THE OAK GROVE LIMITS OF CONSTRUCTION.
 - ALL TREE RELATED WORK WITHIN THE OAK GROVE LIMITS OF CONSTRUCTION SHALL BE BY BARTLETT TREE EXPERTS (REQUIRED SUBCONTRACTOR). REMOVE PINE TREES AND GRIND STUMPS A MINIMUM 10' BELOW GRADE. REMOVE GRINDINGS AND BACKFILL WITH TOPSOIL AND GRASS, TYP OF NINE PINE TREES.

- LEGEND**
- EXIST CONC. BARRIERS
 - EXIST CONC. BARRIERS TO BE RELOCATED



ISSUED FOR BID
2021/02/03
NOT TO BE USED FOR CONSTRUCTION



Rev	Date	Description
0	02/03/2021	JHP

GEORGIA PORTS AUTHORITY	DEMOLITION PLAN
GCT CAPACITY IMPROVEMENTS - PHASE 2	

Designed by:	JHP	Date:	0
Dwn by:	JDL	MM Project No.:	5531-264B
Reviewed by:		GPA Project No.:	1910-1011C
Submitted by:	MOFFATT & NICHOL	Drawing Scale:	AS NOTED
		Plot scale:	1"=30' (SHEET)

2 EAST BRYAN ST., STE 501
SAVANNAH, GA 31401
912.231.0044

moffatt & nichol

SEAL

Sheet Reference No.
CD114
INDEX: OF

Order Plans @

WWW.LDILine.com

File: Q:\SV\5531-264_2020 Capacity Improvements\600 CADD\Achetl_Phase2\2020 Peak_Civil\5531264-CD114.dwg, Plotted: 2/2/2021 5:51 PM by LEE, JAZMIN, Saved: 2/2/2021 11:30 AM by JOLIEE