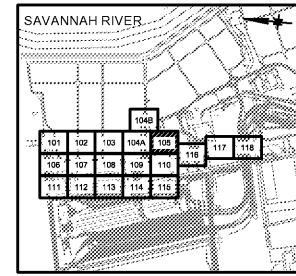
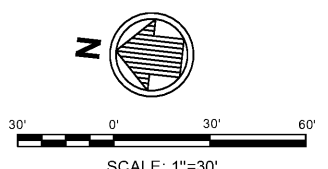


**NOTES**  
 LINE 1  
 LINE 2  
 LINE 3

**LEGEND**  
 LINE 1  
 LINE 2  
 LINE 3



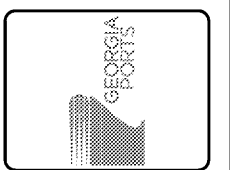
KEY PLAN



SCALE: 1"=30'

**ISSUED FOR BID**  
 2021/02/03  
 NOT TO BE USED FOR CONSTRUCTION

DRAWING SCALES SHOWN BASED ON 22"x34" DRAWING



DATE	DESCRIPTION	BY
02/03/2021	ISSUE FOR BID	JHP

GEORGIA PORTS AUTHORITY  
 GCT CAPACITY IMPROVEMENTS - PHASE 2  
 DEMOLITION PLAN

DESIGNED BY	DATE	REV.
JHP	MM/YY	0
DRAWN BY	MM/YY	PROJECT NO.
JDL	5/5/21	5531-264B
REVIEWED BY	GPA PROJECT NO.	DRAWING SCALE
	1910-1011C	AS NOTED
SUBMITTED BY	DRAWING SCALE	PLOT SCALE
MOFFATT & NICHOL	1:1 (G SHEET)	1:1 (G SHEET)

2 EAST BRYAN ST., STE 501  
 SAVANNAH, GA 31401  
 912.231.0044  
**moffatt & nichol**

SEAL

Sheet Reference No.  
**CD105**  
 INDEX: OF

File: Q:\SV\5531-264 2020 Capacity Improvements\600 CAD\1\_Achiel\_Phase2\2020 Peak\_Civil\5531264-CD105 - Plot.dwg, 2/2/2021 5:22 PM by LEE, JACMMV, Saved: 2/2/2021 8:15 AM by JDL/EE