
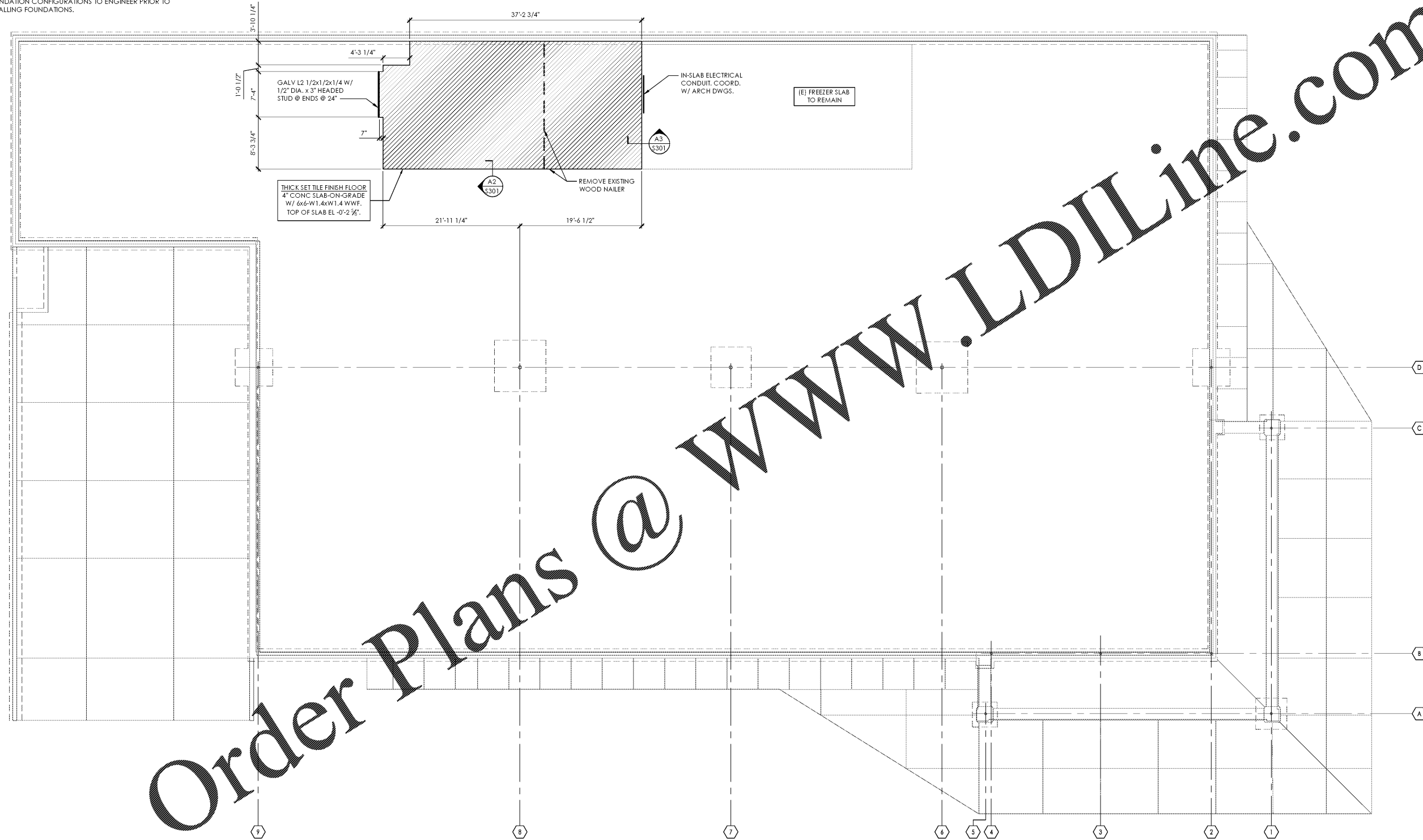


SLAB PLAN

1/8" = 1'-0"

- DO NOT SCALE DRAWINGS. SEE ARCHITECTURAL FLOOR PLANS FOR DIMENSIONS NOT INDICATED ON STRUCTURAL DRAWINGS.
- SECTIONS INDICATED ON PLAN ARE TYPICAL FOR SIMILAR CONDITIONS.
- TOP OF FOUNDATION WALL ELEVATION @ ALL DOORWAYS = (-8').
- COORDINATE ALL EXISTING AND NEW UTILITY LINE LOCATIONS WITH SITE AND/OR MECH. DRAWINGS. REPORT ANY AND ALL INTERFERENCES WITH INTENDED FOUNDATION CONFIGURATIONS TO ENGINEER PRIOR TO INSTALLING FOUNDATIONS.
-  INDICATES AREA OF NEW CONC. W/ TILE FINISH.
- PLACE A VAPOR BARRIER BETWEEN THE SOIL SUB-GRADE AND THE GRAVEL SUB-BASE.
- "C.J." = SUGGESTED SLAB CONTROL JOINT LOCATIONS. NEW CONTROL JOINTS SHOULD ALIGN WITH (E) CONTROL JOINTS.
- SEE ARCHITECTURAL DRAWINGS FOR FLOOR FINISH REQUIREMENTS.
- IN AREAS OF SLAB REPLACEMENT DUE TO SLOPED CONDITIONS, POUR A 5" UNREINFORCED SLAB-ON-GRADE. CONTROL JOINTS NO FARTHER THAN 8' APART.
- VERIFY ALL EXISTING CONDITIONS IN FIELD.
- REVIEW AND CONFIRM CONTROL JOINT LOCATIONS WITH OWNER'S REPRESENTATIVE.

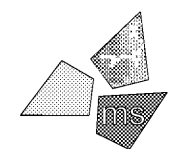


Order Plans @ www.LDILine.com

Issued:	Date:
A Client Review Set	01/21/21
B Permit Set	02/03/21
C Bid Set	02/12/21
D	

Revisions:	Date:
1	
2	
3	
4	
5	
6	
7	
8	
9	

DO NOT SCALE PLANS
 Copying, Printing, Software and other processes required to produce these prints can stretch or shrink the actual paper or layout. Therefore, scaling of this drawing may be inaccurate. Contact ms consultants with any need for additional dimensions or clarifications.




ms consultants, inc.
 engineers, architects, planners
 5444 Wade Park Blvd.
 Suite160
 Raleigh, NC 27607-4299
 phone 919.772.5565
 fax 919.779.2308

DRAWN BY: MLU
 REVIEWED BY: DMS

Seal ENGINEER FIRM LICENSE #C-3239

PROFESSIONAL OF RECORD:
 CRAIG E. METZGER No. 044723
 EXP. DATE: 12/31/21



ALDI Inc.
 Store No. 87
 2526 Freedom Dr
 Charlotte, NC 28208
 Mecklenburg County
 Project Name & Location:

Slab Plan	
Drawing Name:	
Prototype Rls. 06/03/20	Project No. 40452-30
Type 100x154 FMR	
	S-101
Scale: As Noted	Drawing No.

File Name: N:\DD062\40452\30 - CHARLOTTE, NC\DOCS\CAD\101 - SLAB PLAN.DWG Author: TOWLE, BRENDON Plot Date: 2/12/2021