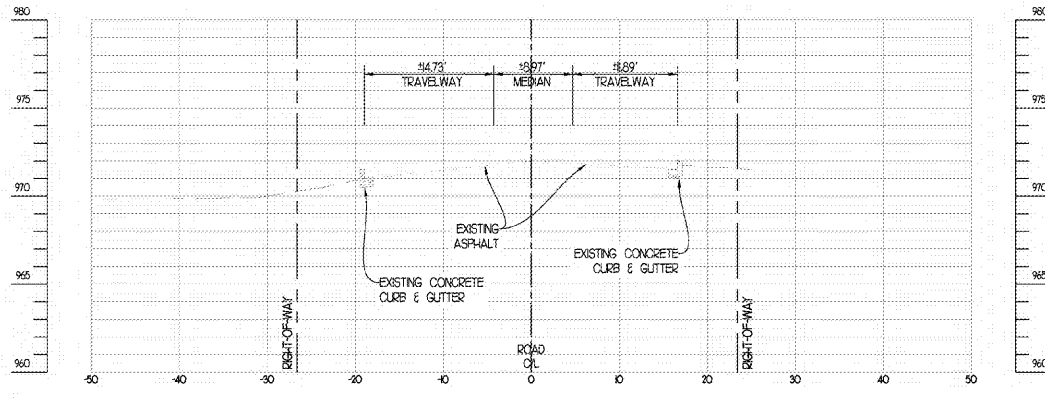
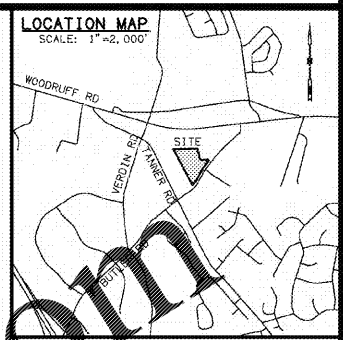
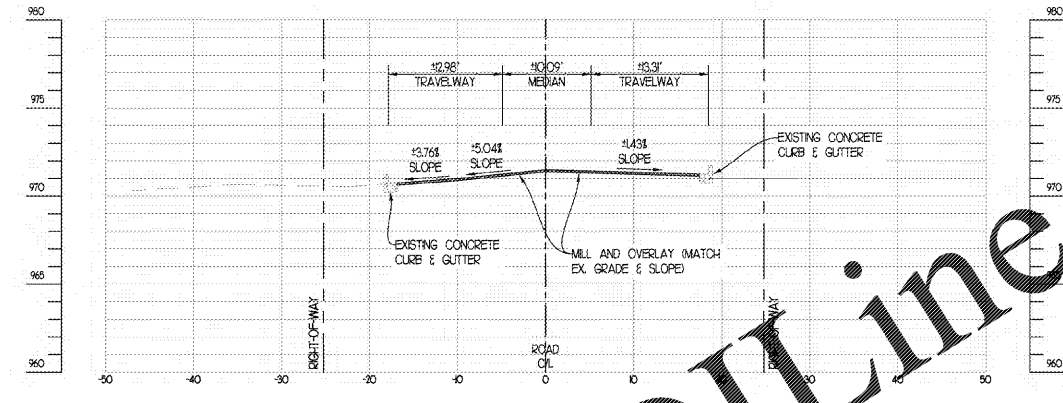


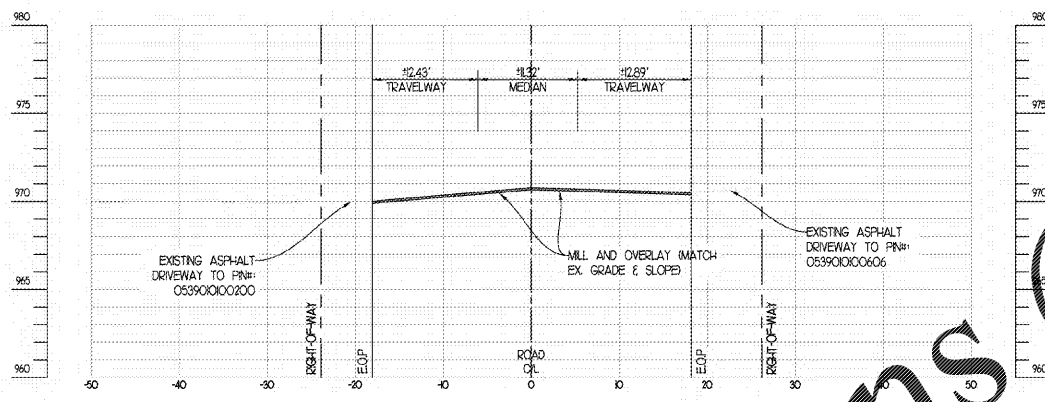
REVISIONS	BY



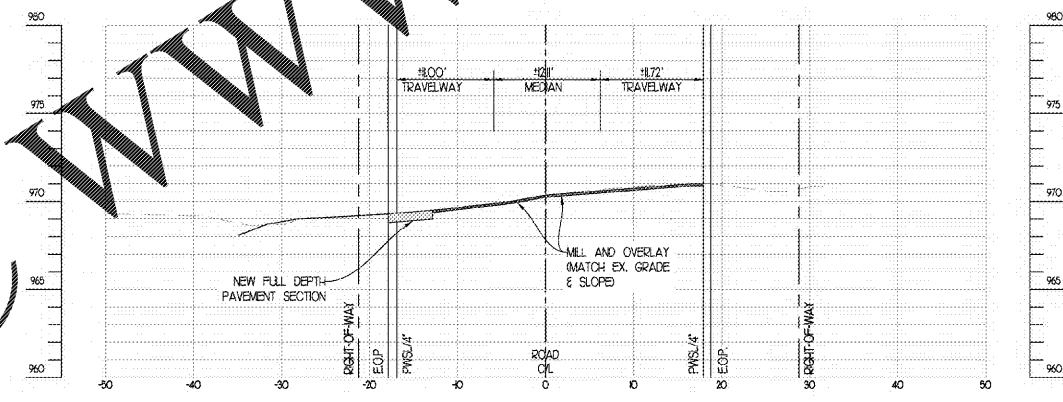
STATION: 0+00



STATION: 0+50



STATION: 1+00



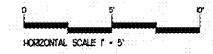
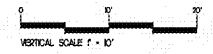
STATION: 1+50

Order Plans @

LEGEND	
SYMBOL	DESCRIPTION
	MILL & OVERLAY ASPHALT
	FULL DEPTH ASPHALT
	ON-SITE FULL DEPTH ASPHALT
	EXISTING GRAVEL
	EXISTING ASPHALT
	PROPOSED CONTOUR
	EXISTING CONTOUR

CROSS SECTION NOTES

1 ALL LINES LABELED AS EOP REPRESENTS THE EDGE OF PAVEMENT. THIS REPRESENTS THE EXTENT OF PAVEMENT CALIBER COLLISION'S CONTRACTOR IS TO INSTALL. NOT ALWAYS THE ACTUAL EDGE OF PAVEMENT. REFERENCE THE OFF-SITE ROADWAY - CROSS SECTION LAYOUT AND OFF-SITE ROADWAY - LAYOUT & STRIPING SHEETS FOR ADDITIONAL INFORMATION.



OFF-SITE ROADWAY -
CROSS SECTION 1

FREELAND and KAUFFMAN, INC.
Engineers • Landscape Architects
209 West Stone Avenue
Greenville, South Carolina 29609
864-233-5497

BD SET
NOT FOR
CONSTRUCTION



CALIBER COLLISION
1233 E. BUTLER ROAD
GREENVILLE, SC 29607
CROSS DEVELOPMENT CC FIVE FORKS, LLC.
4836 MARSH RIDGE
CARROLLTON, TX 75010
TEL. (214) 814-8252

DRAWN
EAC
CHECKED
TMB
DATE
01/04/2021
SCALE
DRAWING
R12