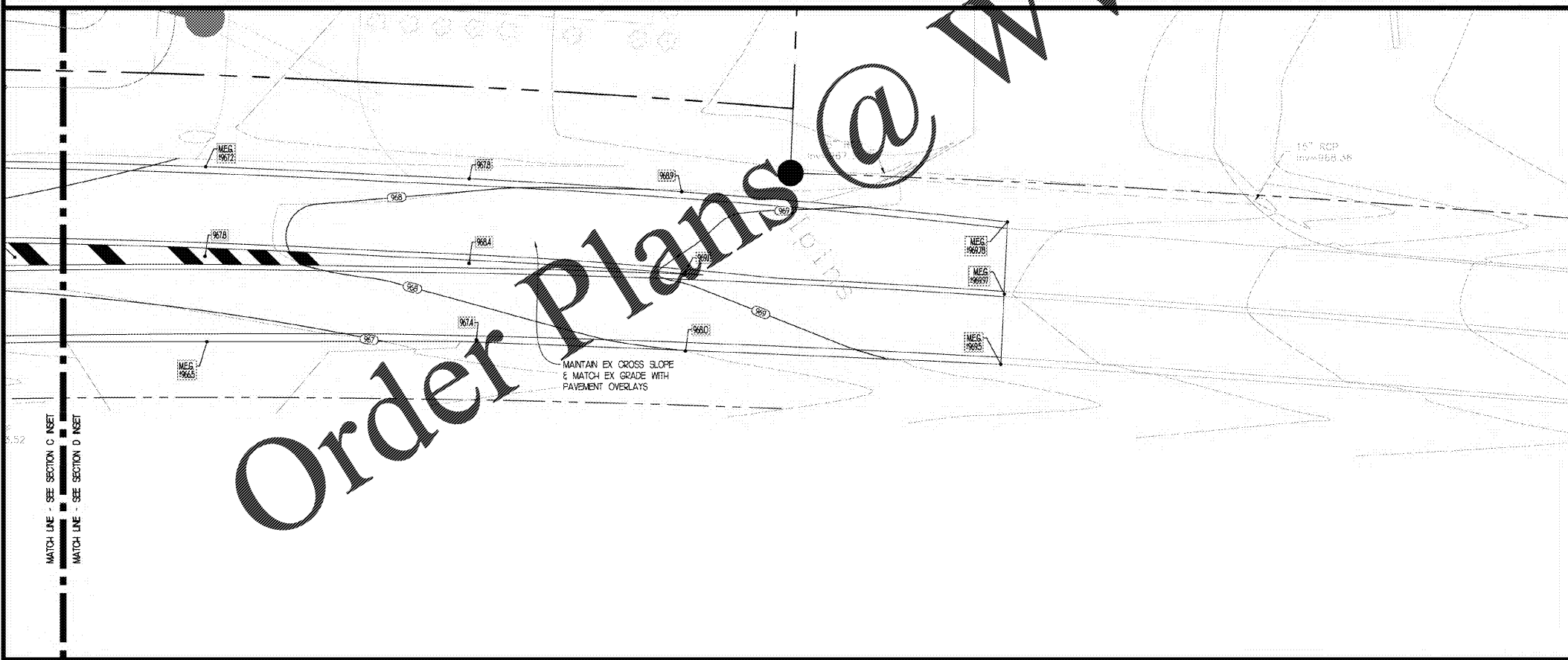
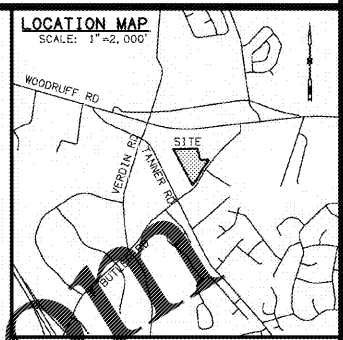



OFF-SITE ROADWAY - LAYOUT & STRIPING PLAN SECTION C



OFF-SITE ROADWAY - LAYOUT & STRIPING PLAN SECTION D



DRAINAGE BASIN:
BROAD RIVER WATERSHED
RECEIVING WATERSHED:
UPPER ENOREE RIVER
TRIBUTARY OF THE BROAD RIVER WATERSHED

LEGEND

	PROPOSED CONTOURS FOR THE TURN LANE DEVELOPMENT
	EXISTING CONTOURS
	PROPOSED CONTOURS FOR THE CALIBER COLLISION DEVELOPMENT
	SPOT ELEVATION
	MATCH EXISTING GRADE
	PROPOSED STORM DRAIN
	EXISTING STORM DRAIN
	PROPOSED STORM CATCH BASIN
	PROPOSED HEADWALL

Order Plans @ WWW.LDOnline.com

REVISIONS	BY

FREELAND and KAUFFMAN, INC.
Engineers • Landscape Architects
209 West Stone Avenue
Greenville, South Carolina 29609
864-233-5497

BD SET
NOT FOR
CONSTRUCTION



CALIBER COLLISION
1233 E. BUTLER ROAD
GREENVILLE, SC 29607
CROSS DEVELOPMENT CC FIVE FORKS, LLC.
4336 MARSH RIDGE
CARROLLTON, TX 75010
TEL. (214) 814-8252

OFF-SITE ROADWAY - GRADING PLAN 2

DRAWN
EAC
CHECKED
TMB
DATE
01/04/2021
SCALE
DRAWING
RIO