
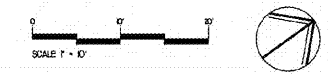
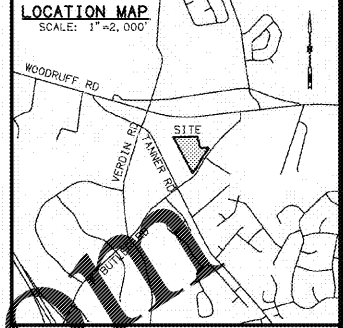

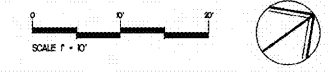


OFF-SITE ROADWAY - GRADING PLAN SECTION A



OFF-SITE ROADWAY - GRADING PLAN SECTION B



DRAINAGE BASIN:
 BROAD RIVER WATERSHED

 RECEIVING WATERS:
 UPPER ENOREE RIVER
 TRIBUTARY OF THE BROAD RIVER WATERSHED

LEGEND

	PROPOSED CONTOURS FOR THE TURN LANE DEVELOPMENT
	EXISTING CONTOURS
	PROPOSED CONTOURS FOR THE ON-SITE DEVELOPMENT
	SPOT ELEVATION
	MATCH EXISTING GRADE
	PROPOSED STORM DRAIN
	EXISTING STORM DRAIN
	PROPOSED STORM CATCH BASIN
	PROPOSED HEADWALL

OFF-SITE ROADWAY - GRADING PLAN I

Order Plans @ www.LDilLine.com

REVISIONS	BY

FREELAND and KAUFFMAN, INC.
 Engineers • Landscape Architects
 209 West Stone Avenue
 Greenville, South Carolina 29609
 864-233-5497

BID SET
 NOT FOR
 CONSTRUCTION



CALIBER COLLISION
 1233 E. BUTLER ROAD
 GREENVILLE, SC 29607

 CROSS DEVELOPMENT CC FIVE FORKS, LLC.
 4336 MARSH RIDGE
 CARROLLTON, TX 75010
 TEL. (214) 814-8252

DRAWN	EAC
CHECKED	TMB
DATE	01/04/2021
SCALE	
DRAWING	R9