
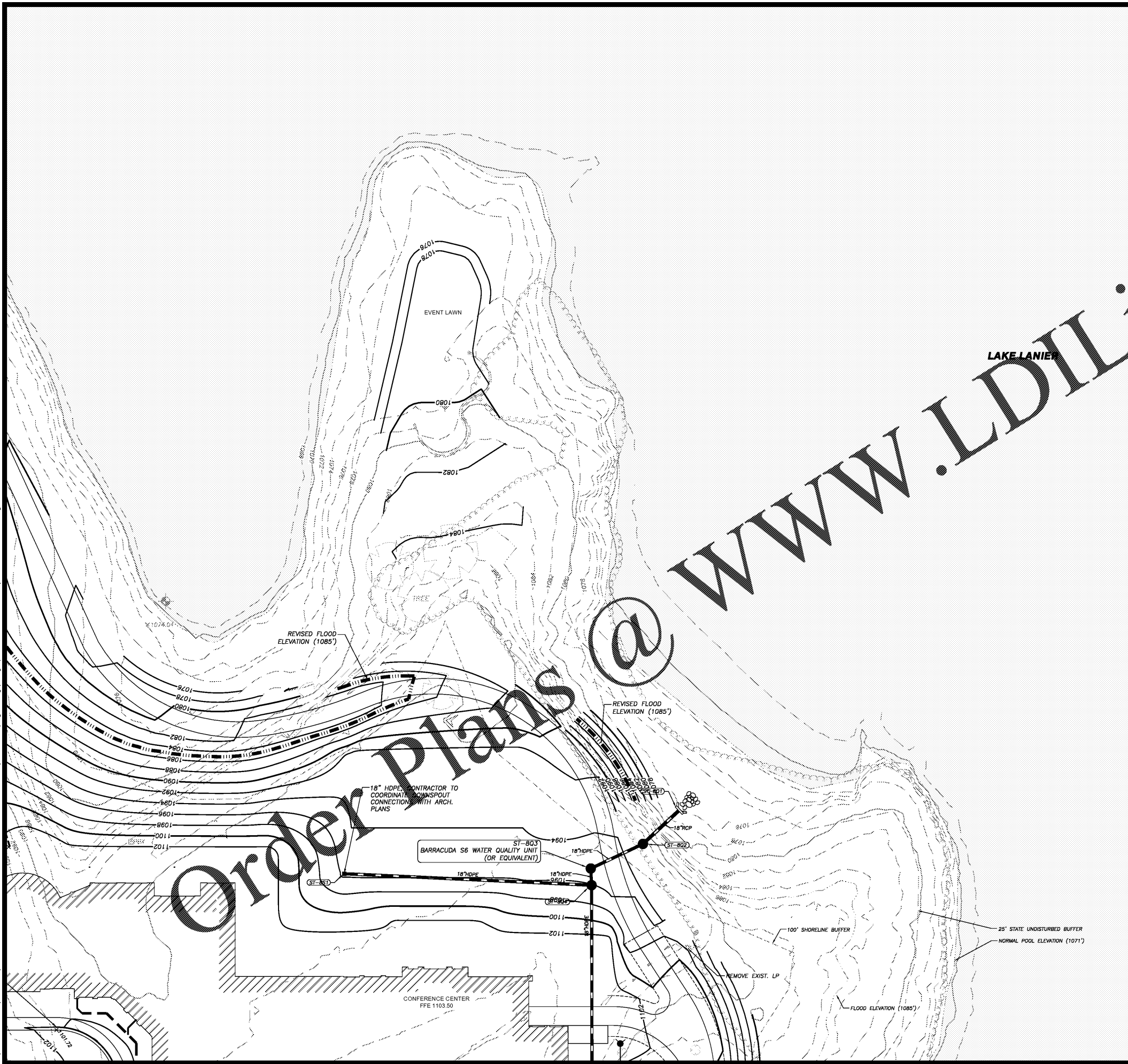


PLOT DATE: 12/11/20 2:38 PM
 R:\07-Production\0206124\0206124-ICC.01 - Lake Lanier Islands Conference Center -\Production\Engineering\Design\LI Conference Center\0206124-ICC-000.dwg



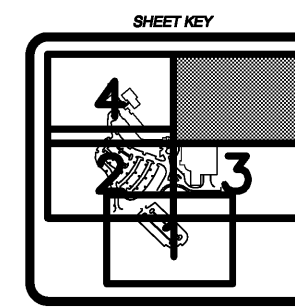
LEGEND

- RI - SINGLE IRON FOUND
- KA - UNKNOWN AS
- BA - BARRACK CURB
- BS - BACKSTOP SETBACK LINE
- BY - BARB WIRE FENCE
- CA - CURB & GUTTER
- CT - CHIMP TOP PIPE
- CI - CURB INLET
- CL - CENTER LINE
- CLF - CHAIN LINK FENCE
- CMF - CONCRETE MONUMENT FOUND
- CMP - CORRUGATED METAL PIPE
- CO - CLEAN OUT
- CONC - CONCRETE
- CORP - US ARMY CORPS OF ENGINEERS
- DB.PG - DEED BOOK, PAGE
- DI - DROP INLET
- DIP - DUCTILE IRON PIPE
- DS - DOWN SPOUT
- DWCB - DOUBLE WING CATCH BASIN
- EP - EDGE OF PAVEMENT
- FFE - FINISH FLOOR ELEVATION
- FH - FIRE HYDRANT
- G. - GAS LINE
- GM - GAS METER
- GP - GUY POLE
- GV - GAS VALVE
- GW - GUY WIRE
- HC - HANDICAP
- HW - HEADWALL
- HWF - HOE WIRE FENCE
- IE - INVERT ELEVATION
- IPF - IRON PIN FOUND
- IPS - IRON PIN SET
- IS - IRON SPOUT
- LL - LAND LOT
- LLL - LAND LOT LINE
- LP - LIGHT POLE
- MH - MANHOLE
- MON - MONUMENT
- NF - NOW OR FORMERLY
- OT - OPEN TOP PIPE
- PBX - POWER BOX / TRANSFORMER
- P. - OVERHEAD POWER LINE
- PIT - OVERHEAD POWER & TELEPHONE LINE
- PL - PROPERTY LINE
- PM - POWER METER
- PBS - POINT OF BEGINNING
- PP - POWER POLE
- PTP - POWER & TELEPHONE POLE
- PVC - POLYVINYLCHLORIDE PIPE
- RB - REINFORCING IRON BAR
- RCP - REINFORCED CONCRETE PIPE
- RW - RIGHT OF WAY
- SS - SANITARY SEWER LINE
- SSE - SANITARY SEWER EASEMENT
- S/W - SIDEWALK
- SWCB - SINGLE WING CATCH BASIN
- TBM - TEMPORARY BENCHMARK
- TBX - TELEPHONE BOX
- TF - TRANSFORMER
- TMH - TELEPHONE MANHOLE
- TP - TELEPHONE POLE
- TPOB - TRUE POINT OF BEGINNING
- T. - OVERHEAD TELEPHONE LINE
- UP - UNDERGROUND POWER
- UT - UNDERGROUND TELEPHONE
- WI - WEIR INLET
- W. - WATER LINE
- WM - WATER METER
- WMH - WATER MANHOLE
- WV - WATER VALVE

- NOTES:**
1. SEE L.A. & STRUCTURAL PLANS FOR WALL PLANS.
 2. SEE ARCHITECTURAL PLANS FOR EXACT BUILDING DIMENSIONS.
 3. BOTTOM OF WALL ELEVATIONS LISTED IS FINISHED GRADE ELEVATION AND NOT TOP OF FOOTING.
 4. SEE SHEETS C26 THROUGH C31 FOR STORM SEWER PROFILES.
 5. SEE SHEETS C58 THROUGH C62 FOR CONSTRUCTION DETAILS.
 6. SPOT GRADES ARE AT EDGE OF PAVEMENT UNLESS OTHERWISE NOTED.

LINETYPE LEGEND

- 25' STATE UNDISTURBED BUFFER
- 100' SHORELINE BUFFER
- NORMAL POOL ELEVATION (1071')
- FLOOD ELEVATION (1085')
- EXISTING TREE LINE



GRADING & DRAINAGE PLAN 5
 FOR:
**LANIER ISLANDS
 CONFERENCE CENTER**
 LAND LOT 390
 7TH DISTRICT
 CITY OF BUFORD, HALL COUNTY, GEORGIA

REVISIONS

REV	DATE	DESCRIPTION

ANY CHANGES OR ALTERATIONS MADE TO THESE CONSTRUCTION DRAWINGS WITHOUT THE SIGNATURE OF THE DESIGNER OR ENGINEER ARE VOID. THE SEAL SHOWN HEREON AND ANY LIABILITY ASSOCIATED THEREWITH ARE KEPT ON FILE FOR VERIFICATION OF ANY CHANGES.

GRAPHIC SCALE
 1" = 30'
 0' 30' 60'



SHEET
C20
 OF
C66
 DATE: 12-11-20
 SCALE: 1"=30'
 JOB NO.: 0206124-ICC.01
 REV'D BY: JNC
 DRAWN BY: JRS