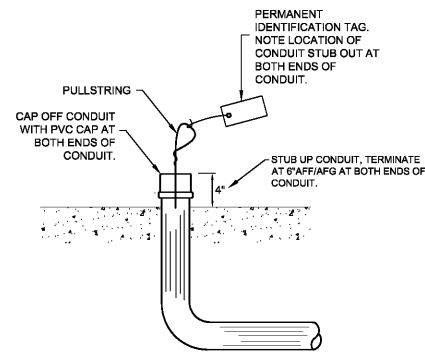
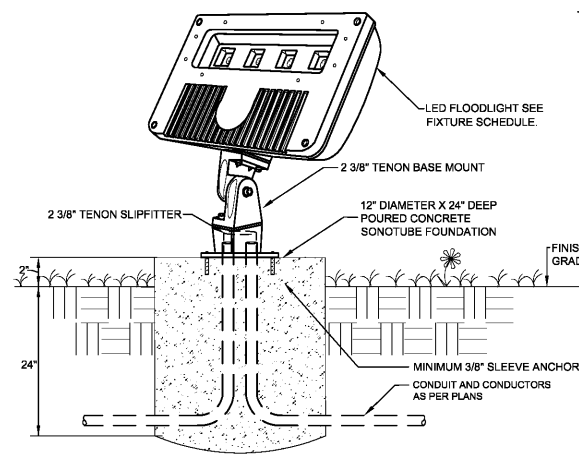


2 DETAIL - SERVICE BOX
E1.3 SCALE: NONE



3 DETAIL - STUB UP CONDUIT DETAIL
E1.3 SCALE: NONE



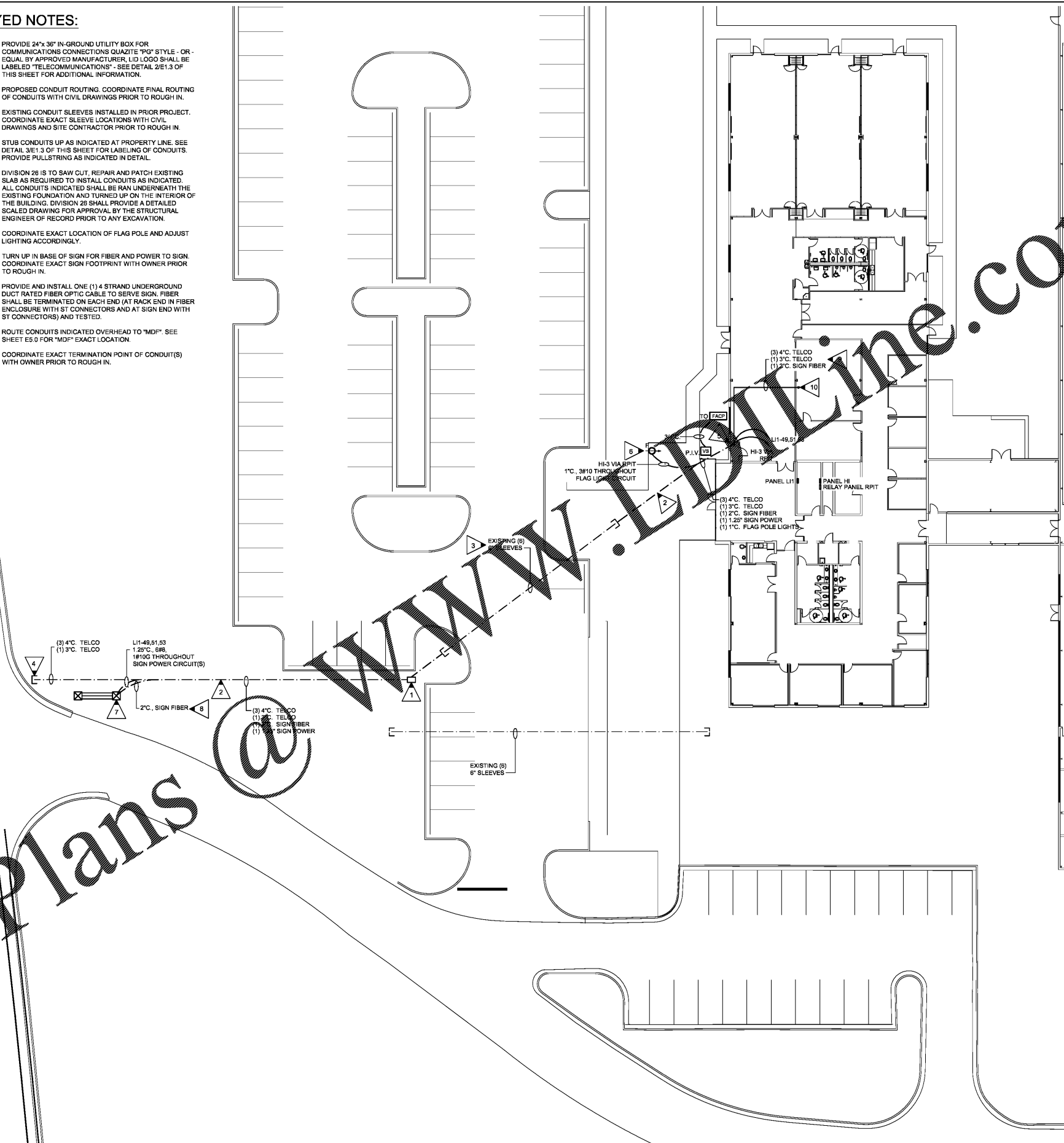
4 DETAIL - STANCHION MOUNTED FLOODLIGHT
E1.3 SCALE: NONE

KEYED NOTES:

- 1 PROVIDE 24"x36" IN-GROUND UTILITY BOX FOR COMMUNICATIONS CONNECTIONS QUAZITE "PG" STYLE - OR EQUAL BY APPROVED MANUFACTURER, LID LOGO SHALL BE LABELED "TELECOMMUNICATIONS" - SEE DETAIL 2/E1.3 OF THIS SHEET FOR ADDITIONAL INFORMATION.
- 2 PROPOSED CONDUIT ROUTING. COORDINATE FINAL ROUTING OF CONDUITS WITH CIVIL DRAWINGS PRIOR TO ROUGH IN.
- 3 EXISTING CONDUIT SLEEVES INSTALLED IN PRIOR PROJECT. COORDINATE EXACT SLEEVE LOCATIONS WITH CIVIL DRAWINGS AND SITE CONTRACTOR PRIOR TO ROUGH IN.
- 4 STUB CONDUITS UP AS INDICATED AT PROPERTY LINE. SEE DETAIL 3/E1.3 OF THIS SHEET FOR LABELING OF CONDUITS. PROVIDE PULLSTRING AS INDICATED IN DETAIL.
- 5 DIVISION 28 IS TO SAW CUT, REPAIR AND PATCH EXISTING SLAB AS REQUIRED TO INSTALL CONDUITS AS INDICATED. ALL CONDUITS INDICATED SHALL BE RAN UNDERNEATH THE EXISTING FOUNDATION AND TURNED UP ON THE INTERIOR OF THE BUILDING. DIVISION 28 SHALL PROVIDE A DETAILED SCALED DRAWING FOR APPROVAL BY THE STRUCTURAL ENGINEER OF RECORD PRIOR TO ANY EXCAVATION.
- 6 COORDINATE EXACT LOCATION OF FLAG POLE AND ADJUST LIGHTING ACCORDINGLY.
- 7 TURN UP IN BASE OF SIGN FOR FIBER AND POWER TO SIGN. COORDINATE EXACT SIGN FOOTPRINT WITH OWNER PRIOR TO ROUGH IN.
- 8 PROVIDE AND INSTALL ONE (1) 4 STRAND UNDERGROUND DUCT RATED FIBER OPTIC CABLE TO SERVE SIGN. FIBER SHALL BE TERMINATED ON EACH END (AT RACK END IN FIBER ENCLOSURE WITH ST CONNECTORS AND AT SIGN END WITH ST CONNECTORS) AND TESTED.
- 9 ROUTE CONDUITS INDICATED OVERHEAD TO "MDP". SEE SHEET E5.0 FOR "MDP" EXACT LOCATION.
- 10 COORDINATE EXACT TERMINATION POINT OF CONDUIT(S) WITH OWNER PRIOR TO ROUGH IN.

RIVERWATCH PARKWAY

Order Plans @



1 ELECTRICAL SITE PLAN
E1.3 SCALE: 1" = 20'-0"

2KM ARCHITECTS, INC.
529 GREENE ST. AUGUSTA, GA. 30901
(706) 736 3333 - FAX (706) 736 7150

REGISTERED PROFESSIONAL ENGINEER
MICHAEL C. MONTGOMERY
10-26-20

GENERAL NOTES:

1. THE ELECTRICAL SITE PLAN DOES NOT SHOW ALL THE EXISTING UTILITIES OR EXISTING UNDERGROUND EQUIPMENT. THE ELECTRICAL CONTRACTOR SHALL COORDINATE WITH ALL TRADES. LOCATE ALL UNDERGROUND SERVICES AND EXISTING CONDITIONS. CONTRACTOR IS TO CLEARLY INDICATE LOCATIONS OF EXISTING UTILITIES PRIOR TO THE START OF EXCAVATING. ELECTRICAL CONTRACTOR SHALL ROUTE NEW UNDERGROUND UTILITIES ABOVE OR BELOW EXISTING UTILITIES AND EQUIPMENT AS ALLOWED PER N.E.C. REQUIREMENTS.
2. THE ELECTRICAL SITE PLAN DOES NOT SHOW ALL LANDSCAPING OR PLANTING ARRANGEMENTS. THE ELECTRICAL CONTRACTOR SHALL COORDINATE WITH SITE ARCHITECTURAL LANDSCAPING AND CIVIL DRAWINGS TO AVOID CONFLICTS WITH LANDSCAPING FEATURES AND PLANTING REQUIREMENTS.
3. LOW VOLTAGE CABLING ROUTED UNDERGROUND TO EXTERIOR SHALL HAVE SURGE LIGHTING PROTECTION MODULES AT BOTH ENDS OF CABLING AND SHALL BE UNDERGROUND DUCT RATED.
4. COORDINATE EXACT LOCATIONS AND QUANTITY OF P.I.V. VALVES WITH CIVIL DRAWINGS PRIOR TO ROUGH IN.
5. ALL NOTES PER SHEET E1.0 APPLY TO THIS SHEET.
6. DIVISION 28 SHALL COORDINATE FINAL TELCO LOCATIONS AND REQUIREMENTS WITH PROVIDER PRIOR TO ROUGH IN. LOCATE CONDUITS PER UTILITY PROVIDER.

KEY PLAN:

REVISIONS:	
Date	Description

CCSD
I.T./TRAINING DEPARTMENT
FOR
COLUMBIA COUNTY SCHOOL DISTRICT
4395 RIVERWATCH PARKWAY
EVANS, GA 30809

DRAWING TITLE
ELECTRICAL SITE PLAN

PROJECT NO. 20-04C
DATE 10/26/2020
DRAWN BY JH
PAPER 24"x36"
ISSUE CD

DRAWING NO.
E1.3

EDC CONSULTANTS, INC. ELECTRICAL ENGINEERS
1201 BROAD ST., SUITE 1-A
AUGUSTA, GA 30901
PH: (706) 724-3551
FAX: (706) 724-8507
EDC PROJECT #: 19130