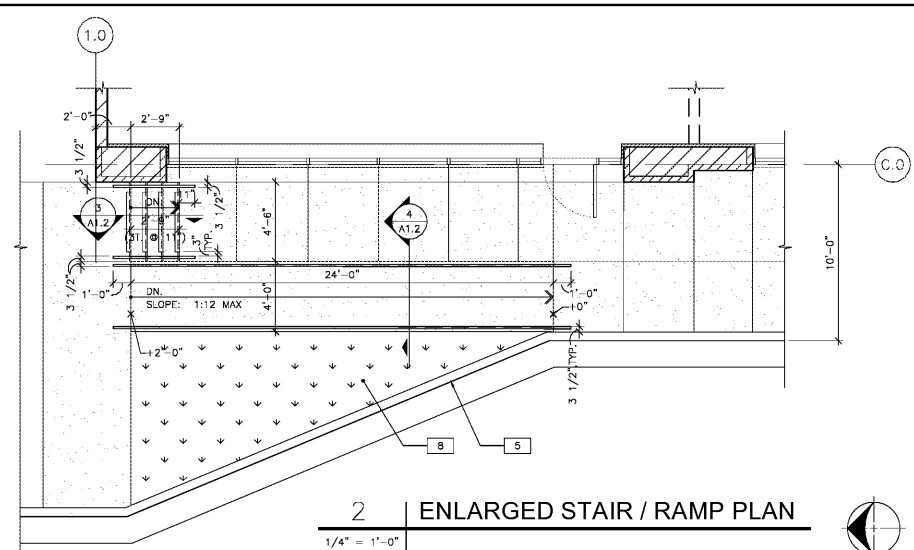


1 | SIDEWALK PLAN
1/8" = 1'-0"

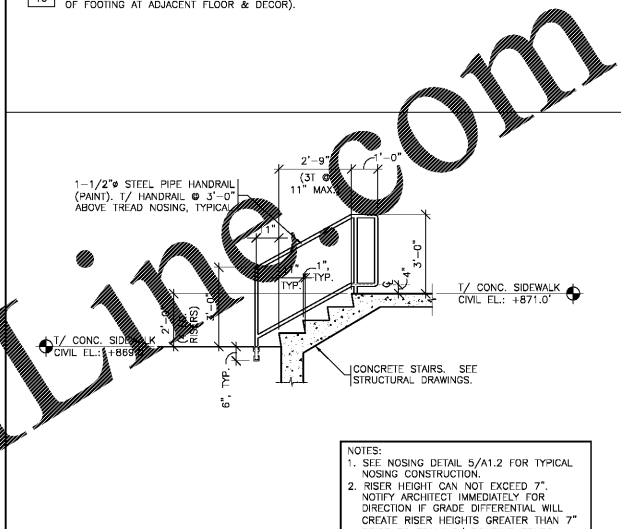
THIS PLAN IS PREPARED TO LOCATE SIDEWALK CONTROL JOINTS. REFER TO ALL DRAWINGS FOR SITE CONDITIONS, MATERIALS AND CONSTRUCTION REQUIREMENTS. VERIFY ALL DETAILS (E.G. GRADES, PARKING STALLS, CURBS, RAMP, CURBS, PAVEMENT TYPES, ETC.).



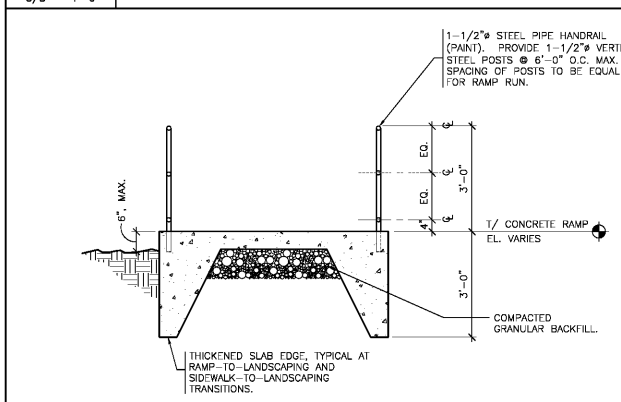
2 | ENLARGED STAIR / RAMP PLAN
1/4" = 1'-0"

KEYNOTES

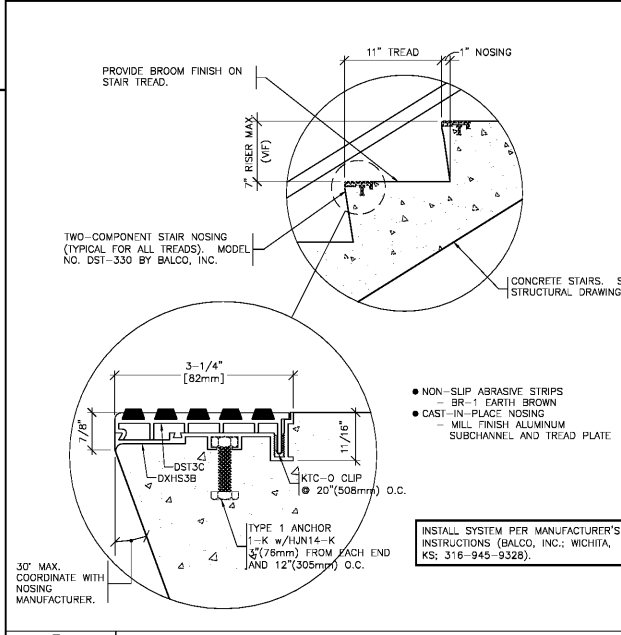
- 1 TOOLED CONTROL JOINT, TYPICAL.
- 2 ALIGN OUTSIDE EDGE OF CONTROL JOINT WITH OUTSIDE FACE OF PLASTER / MASONRY OPENING, TYPICAL.
- 3 ALIGN CONTROL JOINT WITH EDGE OF RAMP.
- 4 CONCRETE SIDEWALK. SEE SHEET A1.1 FOR CONCRETE SLAB/PAD DESIGNS.
- 5 OUTSIDE FACE OF CONCRETE CURB. SEE CIVIL DRAWINGS FOR ADDITIONAL INFORMATION.
- 6 1/2" CONCRETE SIDEWALK ALIGNS WITH 1/2" ASPHALT PAVEMENT AT CURB RAMP.
- 7 CURB RAMP WITH FLARED SIDES. SEE CIVIL DRAWINGS.
- 8 LANDSCAPED AREA. SEE LANDSCAPE DRAWINGS.
- 9 6" DEEP THICKENED SLAB EDGE.
- 10 VERIFY LOCATION OF DUMPSTER ENCLOSURE IN FIELD (VERIFY / COORDINATE LOCATION OF FOOTING AT ADJACENT FLOOR & DECOR).



3 | STAIR SECTION
3/8" = 1'-0"



4 | RAMP SECTION
1/2" = 1'-0"



5 | NOSING DETAIL
1-1/2" = 1'-0"

DZA ASSOCIATES, INC.
 IL REG. # 184001714 Suite 233N
 7025 Butterfield Road Oak Brook, Illinois 60521
 Phone: 630-238-1020 www.dzarch.com

Rev. No.	Description	Date
▲	ISSUED FOR BID AND PERMIT	10/16/20

Salem Gate Market
RETAIL 1B

CONYERS, GEORGIA

Date	Drawn	Sheet No.
10/16/20	L.P.	A1.2
Project No.: 20.062	By: H.Z.	(1)

Order Plans @ WWW.LDILINE.COM