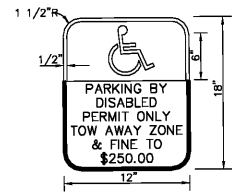
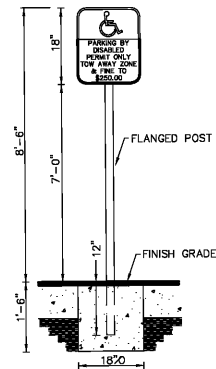


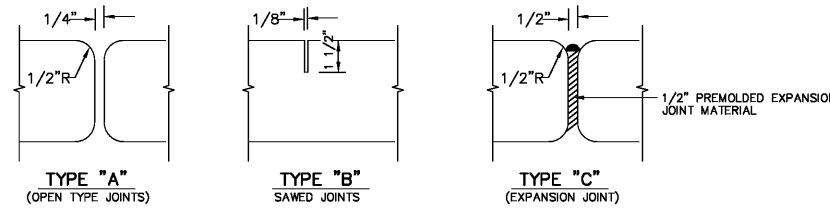
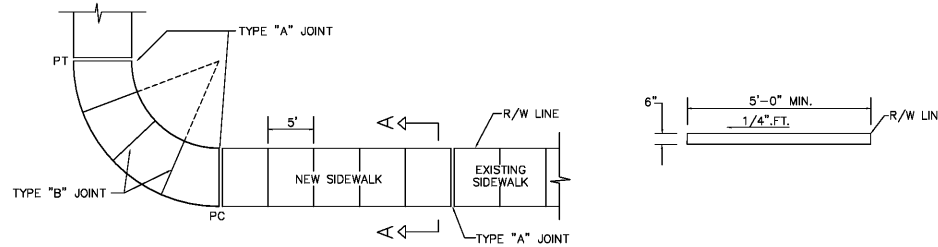
PAVING & DRAINAGE DETAILS PLAN



SEE FT. LAUDERDALE PUBLIC WORKS CRITERIA FOR ADDITIONAL SIGN SPECIFICATIONS



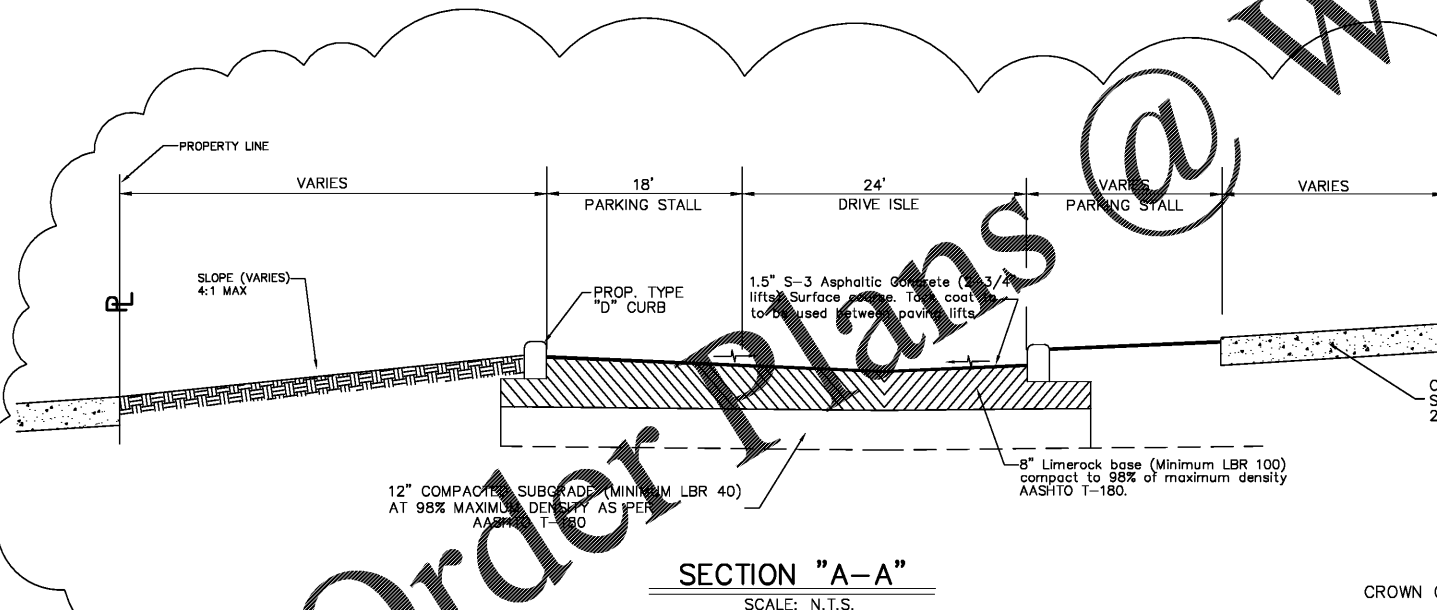
13 HANDICAPPED SIGN DETAIL



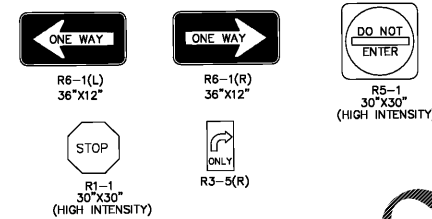
LOCATION	"T"
RESEIDENTIAL AREAS	4"
AT DRIVEWAYS AND OTHER AREAS	6"

TYPE	LOCATION
"A"	P.C. AND P.T. CURVES JUNCTION OF EXISTING AND NEW SIDEWALKS
"B"	5'-0" CENTER TO CENTER ON SIDEWALKS
"C"	* WHERE SIDEWALK MEETS CONCRETE CURBS, DRIVEWAYS, AND SIMILAR STRUCTURES = AS THE DISCRETION OF THE ENGINEER

SIDEWALK CONSTRUCTION




SECTION "A-A"
SCALE: N.T.S.

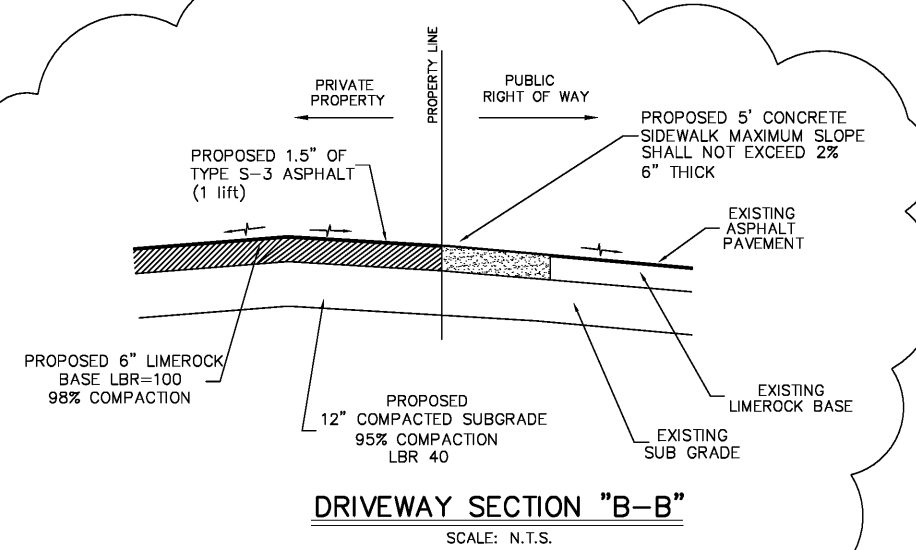


12 TRAFFIC SIGNS

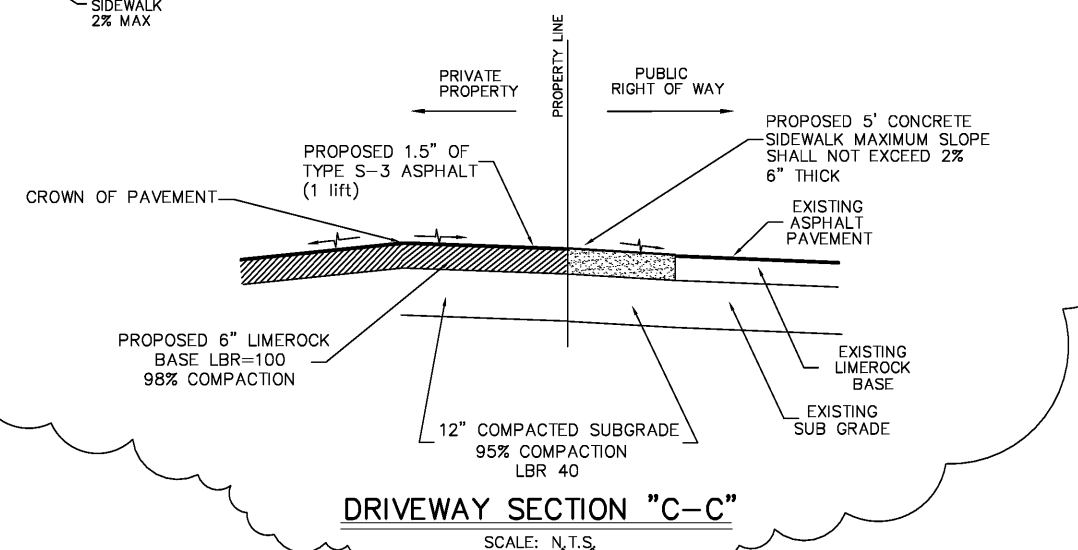
SIGNS ARE TO BE MOUNTED ON FLANGED POST



10 DIRECTIONAL ARROWS



DRIVEWAY SECTION "B-B"
SCALE: N.T.S.



DRIVEWAY SECTION "C-C"
SCALE: N.T.S.

Order Plans @ WWW.LDILLINE.COM

ZAMORA & ASSOCIATES, INC.
ENGINEERING LAND PLANNING
11410 N. KENDALL DRIVE SUITE 302
MIAMI, FLORIDA 33176 (305) 273-7801

PROJECT: OWNER:
ESTEL PLAZA
2890 - 2894 W. BROWARD BLVD
FT. LAUDERDALE, FLORIDA 33312
PAVING & DRAINAGE DETAILS PLAN

Date	Description	By
5/28/20	DRG COMMENTS	G.Z.

SEALED
GERARDO ZAMORA P.E.
No. 44207
STATE OF FLORIDA
PROFESSIONAL ENGINEER
GERARDO ZAMORA P.E.
CIVIL ENGINEER
P.E. No. 44207
E.B. 0006791
STATE OF FLORIDA

THIS SHEET HAS BEEN ORIGINALLY SIGNED & SEALED BY GERARDO ZAMORA, P.E. ON THE DATE ADJACENT TO THE SEAL. PRINTED COPIES OF THIS DOCUMENT ARE NOT CONSIDERED SIGNED & SEALED AND THE SIGNATURE MUST BE VERIFIED ON ANY ELECTRONIC COPIES. PRINTED COPIES SHALL HAVE AN ORIGINAL SIGNATURE AND DATE.
For the Firm By: GERARDO ZAMORA, P.E.
FL. Reg. No. 44207
Civil Engineer
Scale: 1" = 20'
Designed By:
Drawn By:
Checked By: G.Z.
Date: 2/5/2020
Project No: 2020-17
SHEET No.
C-7