

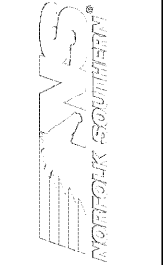
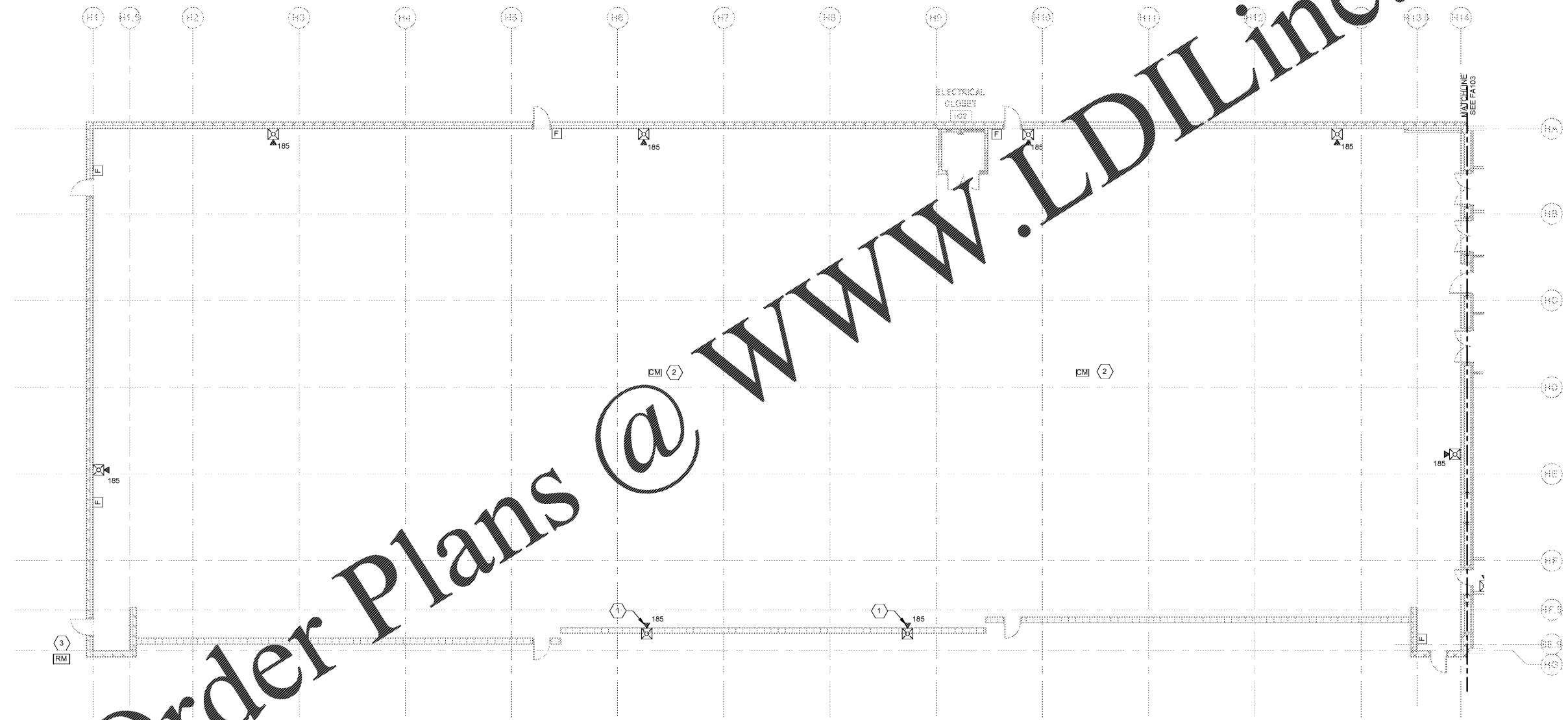
BIM 360/11190557 - Pegasus/1190557_Pegasus_NS_MEP_FP_V19.rvt 7/9/2020 9:39:38 AM

A1 FIRE ALARM PLAN - HANGAR

SCALE: 3/32" = 1'-0"

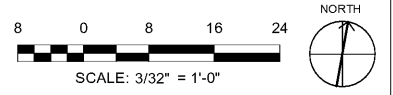
KEY#	KEYNOTE DESCRIPTION
1	COORDINATE MOUNTING HEIGHT AND LOCATION WITH HANGAR DOOR.
2	PROVIDE CONTROL MODULE AT HVLS FANS TO SHUT DOWN ON FOAM-WATER FLOW ACTIVATION.
3	PROVIDE RELAY TO ACTUATE DIVERTER VALVE ON FOAM SYSTEM ACTIVATION. SEE CIVIL SHEETS FOR EXACT LOCATION.

GENERAL NOTES
1. SEE SHEET F-001 FOR GENERAL NOTES AND LEGEND.



MARK	DESCRIPTION	DATE

DESIGNED BY: BTL	DRAWN BY: JAC	CHECKED BY: MS	SUBMITTED BY: MS	ISSUED FOR CONSTRUCTION: 15/7/2021
<small> OWNER'S REPRESENTATIVE (NAME) (PHONE NO.) ACCOUNT NUMBER ADDRESS AND CITY/STATE/ZIP TYPE OF CONTRACT TYPE OF INSTALLATION THESE PLANS ARE FOR SEPARATE IDENTIFICATION WITH THE WORK AND NOT FOR REUSE </small>	<small> NORFOLK SOUTHERN CORP. 1200 PEACOCK STREET, NE ATLANTA, GEORGIA 30309 </small>	<small> POND 1000 W. BIRNEY AVE. FARMERS BRANCH, GA 30204 PHONE (770) 333-7340 FAX (770) 333-7340 JOB NO. 119257 </small>	<small> NORFOLK SOUTHERN CORPORATION FULTON COUNTY AIRPORT - BROWN FIELD (FTY) 395 AVIATION CIRCLE, SUITE 200 ATLANTA, GEORGIA 30338 </small>	<small> FIRE ALARM PLAN - HANGAR </small>



Copyright © 2020 by Pond & Company. All rights reserved. No copying or duplication of these documents is allowed without the express written agreement of Pond & Company.