
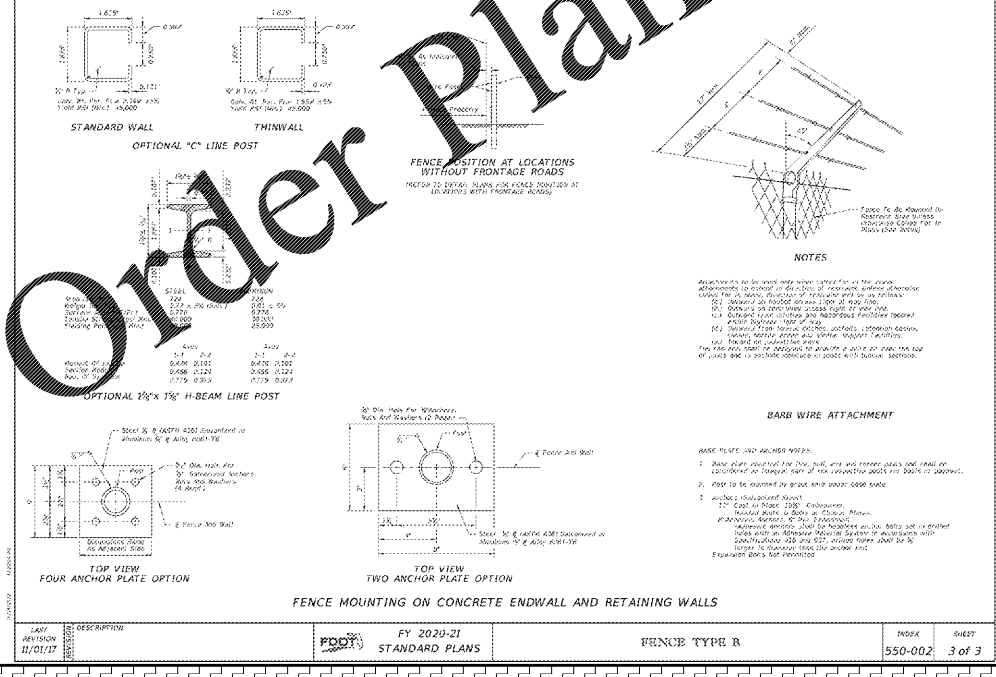


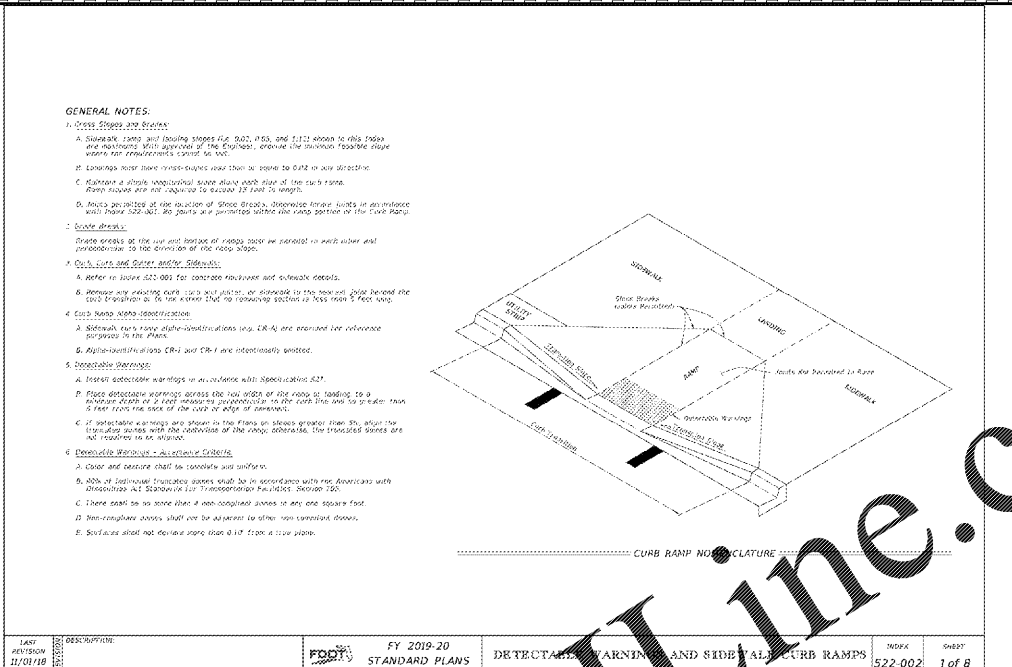
LAST REVISION	DESCRIPTION	FY 2020-21	INDEX	SHEET
11/01/17		STANDARD PLANS	550-002	1 of 3



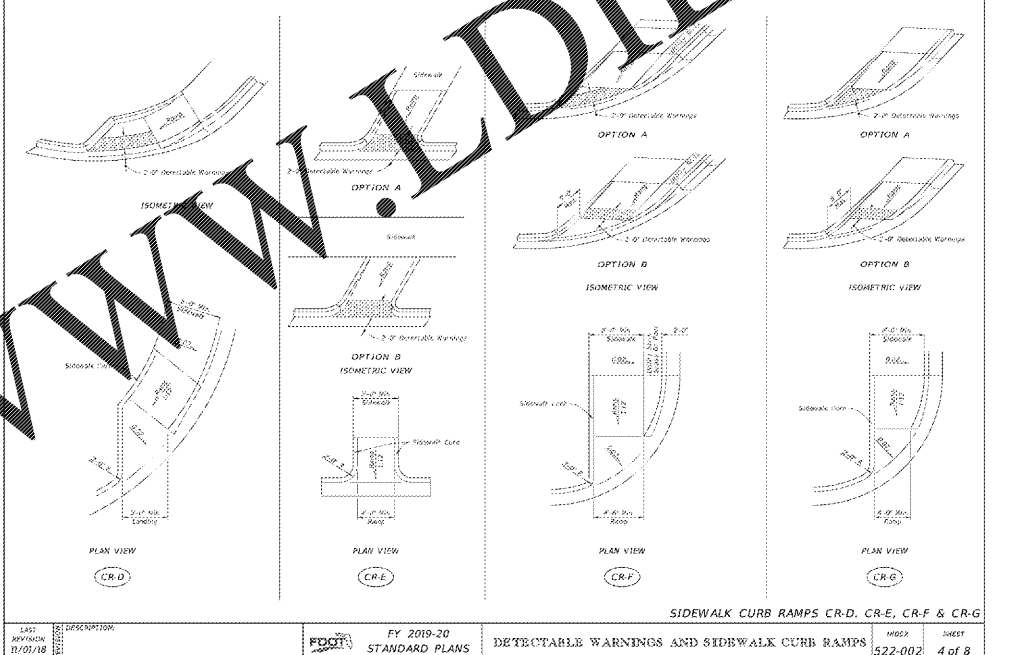
LAST REVISION	DESCRIPTION	FY 2020-21	INDEX	SHEET
11/01/17		STANDARD PLANS	550-002	2 of 3



LAST REVISION	DESCRIPTION	FY 2020-21	INDEX	SHEET
11/01/17		STANDARD PLANS	550-002	3 of 3



LAST REVISION	DESCRIPTION	FY 2019-20	INDEX	SHEET
11/01/18		STANDARD PLANS	522-002	1 of 8



LAST REVISION	DESCRIPTION	FY 2019-20	INDEX	SHEET
11/01/18		STANDARD PLANS	522-002	4 of 8



LAST REVISION	DESCRIPTION	FY 2020-21	INDEX	SHEET
11/01/17		STANDARD PLANS	550-002	3 of 3

WWW.LDILine.com

Order Plans @

**ISSUED FOR PERMITTING**

DESIGNED BY:	TS	DATE:	12/07/19
DRAWN BY:	JD	ISSUE DATE:	12/07/19
CHECKED BY:	TS	APPROVED BY:	LB
NO.	BY	DATE	REVISION DESCRIPTION
1	JD	03/07/20	PER HILLSBOROUGH COUNTY COMMENTS
2	JD	03/27/20	PER FOOT COMMENTS
3	CEB	05/07/20	PER HILLSBOROUGH COUNTY COMMENTS

**3 WORKING DAYS BEFORE YOU DIG**

**BEFORE YOU DIG CALL SUNSHINE STATE ONE CALL OF FLORIDA 1-800-432-4770**

FOR THE LOCATION OF UNDERGROUND UTILITIES, THE CONTRACTOR SHALL VERIFY THE LOCATION OF UNDERGROUND UTILITIES IN AN APPROXIMATE WAY ONLY AND HAVE NOT BEEN INDEPENDENTLY VERIFIED BY THE OWNER OR ITS REPRESENTATIVE. THE CONTRACTOR SHALL BE RESPONSIBLE FOR VERIFYING THE LOCATION OF UNDERGROUND UTILITIES BEFORE ANY AND ALL DAMAGES WHICH MIGHT BE OCCASIONED BY THE CONTRACTOR'S FAILURE TO EXACTLY LOCATE AND PRESERVE ANY AND ALL UNDERGROUND UTILITIES.

**BEACON CIVIL ENGINEERING**

LAND DEVELOPMENT ENGINEERS

8345 GUNN HIGHWAY

TAMPA, FL 33626

Laurie S. Burcaw, PE #46064

**TAKE-5 OIL CHANGE**

OF

**SEFFNER**

11909 E DR MARTIN LUTHER KING JR BLVD, SEFFNER, FL.

SHEET NAME: **FDOT DETAILS**

SHEET NUMBER: **C-13**