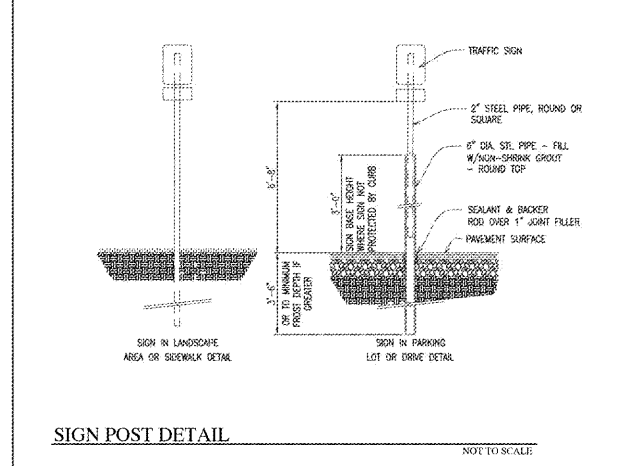
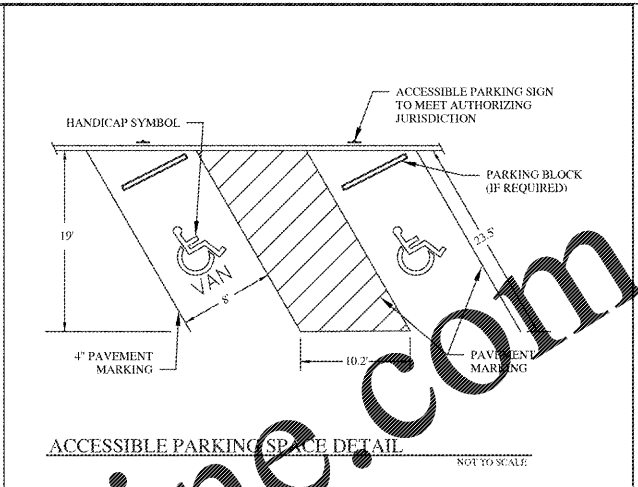
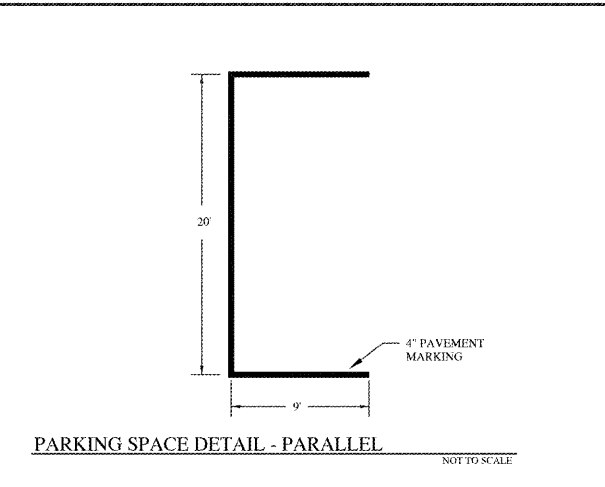
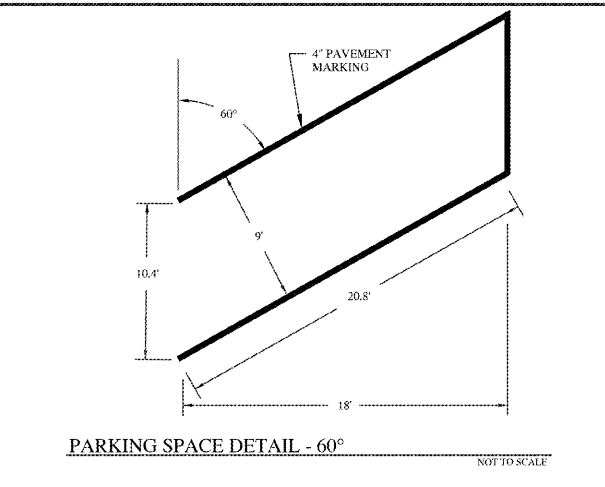
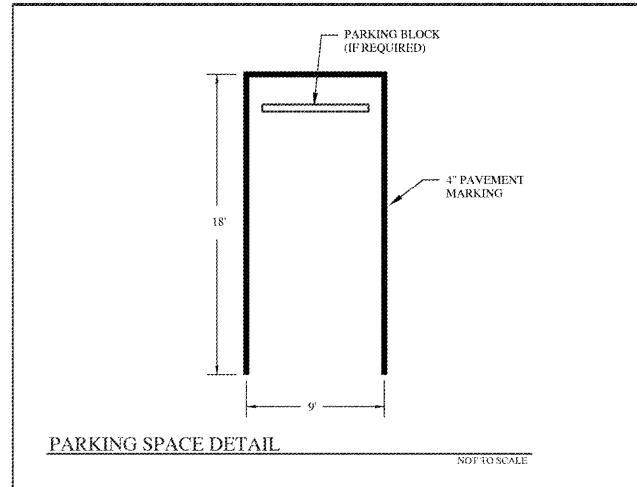


ISSUED / REVISED	DATE
ISSUED TO CLIENT	01.21.2020
REVISED PER CITY COMMENTS	02.14.2020
REVISED PER CITY COMMENTS	03.17.2020

PROJECT NUMBER: 19-159

New Ground Up Building:  
**Captain Ds**  
 7525 State Avenue  
 Kansas City, KS 66112  
 Wyandotte County

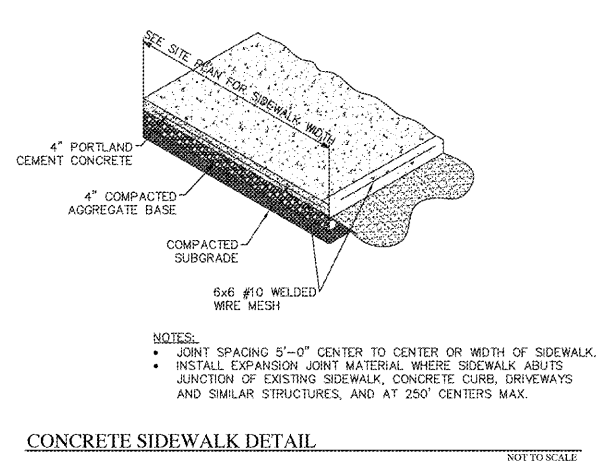
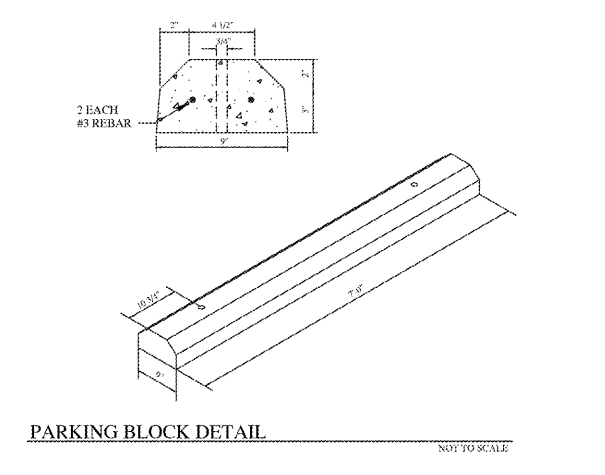
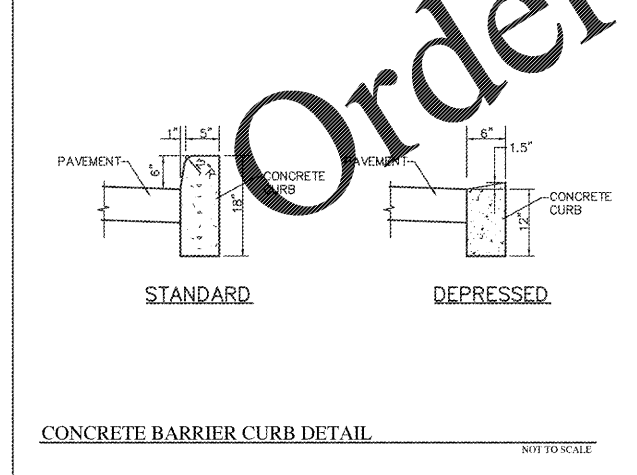
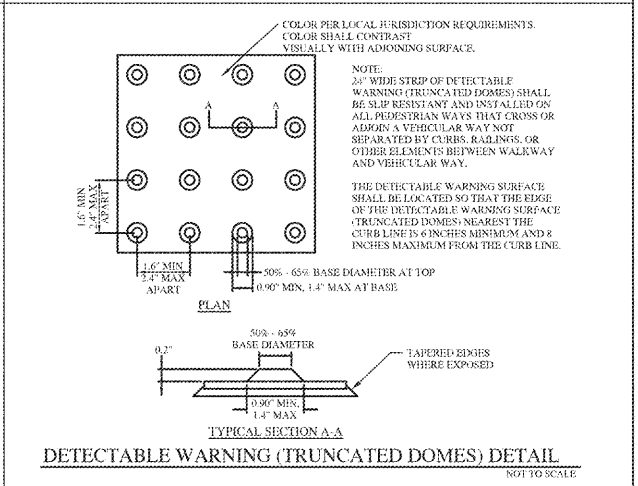
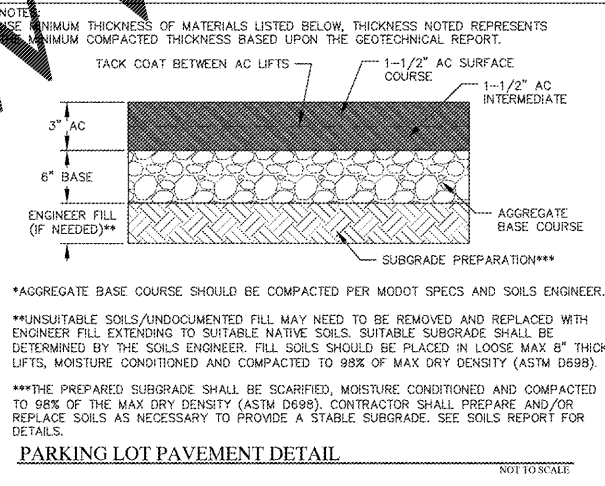
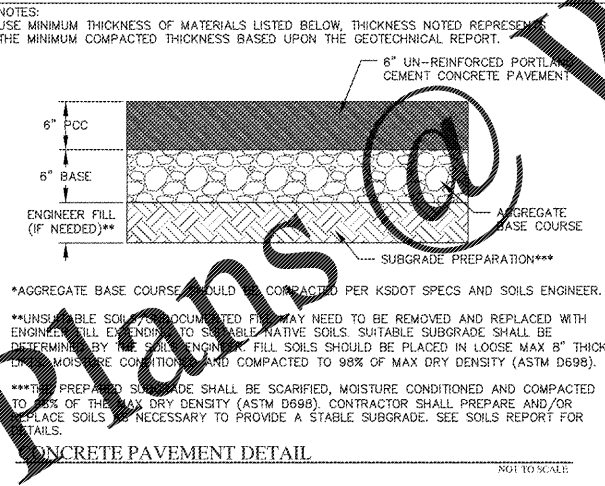
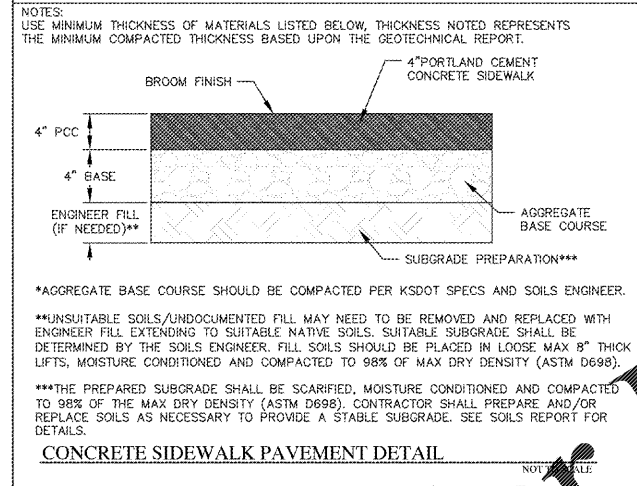
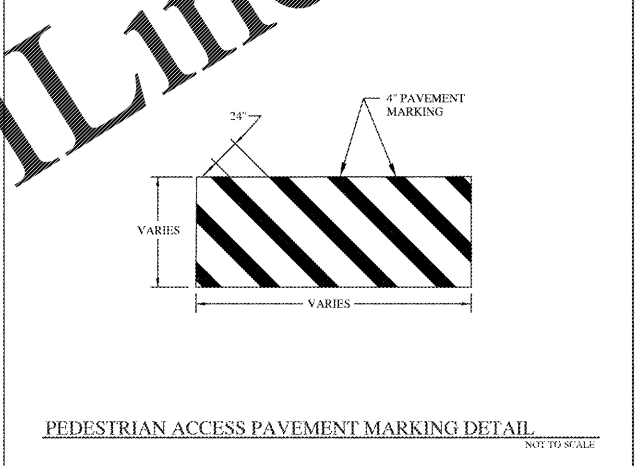
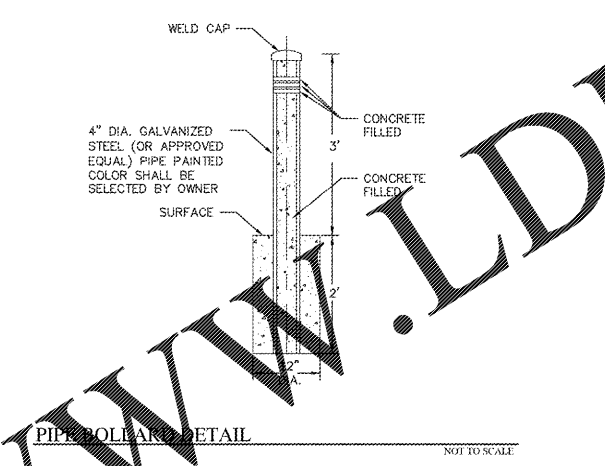
Construction  
 Details  
**C702**



**NOTES:**

- EACH PARKING SPACE RESERVED FOR PERSONS WITH DISABILITIES SHALL BE IDENTIFIED BY A REFLECTORIZED SIGN PERMANENTLY POSTED IMMEDIATELY ADJACENT TO AND VISIBLE FROM EACH PARKING STALL OR SPACE. USE MUTCD SIGN R99A OR APPROVED EQUAL.
- AN ADDITIONAL SIGN OR ADDITIONAL LANGUAGE BELOW THE SYMBOL OF ACCESSIBILITY SHALL STATE "50 TO \$300 FINE" PER THE STATE OF KANSAS.
- VAN ACCESSIBLE SPACES SHALL HAVE AN ADDITIONAL SIGN OR ADDITIONAL LANGUAGE STATE "VAN ACCESSIBLE" BELOW THE SYMBOL OF ACCESSIBILITY. USE MUTCD SIGN R7-9B OR APPROVED EQUAL.
- SIGNS IDENTIFYING ACCESSIBLE PARKING SPACES SHALL BE LOCATED SO THEY CANNOT BE OBLSCURED BY A VEHICLE PARKED IN THE SPACE.
- THE BOTTOM OF THE LOWEST SIGN OR PLaque PANEL SHALL BE A MINIMUM OF 6'-6" ABOVE THE SURROUNDING SURFACE WHEN ADJACENT TO AN ACCESSIBLE PATH.
- REFER TO DETAIL ON THIS SHEET FOR THE ACCESSIBLE SIGN POST DETAIL.

**ACCESSIBLE PARKING SIGN DETAIL**  
 NOT TO SCALE



**Order Plans @**