



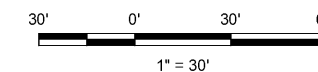
**DEKALB PEACHTREE AIRPORT**  
DEKALB COUNTY, GEORGIA

**Michael Baker INTERNATIONAL**

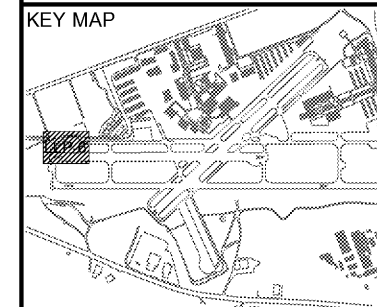
Designer:  
**GHL**  
Technician:  
**GHL/RES**  
Checked by:  
**GHL**  
Project Number:  
**174297**



Notes:



KEY MAP



REVISIONS

No.	Description	Date	By

Project Name:

**RUNWAY INCURSION MITIGATION IMPROVEMENTS (PDK 11)**

Drawing Name:

**LIGHTING LAYOUT PLAN NO. 6**

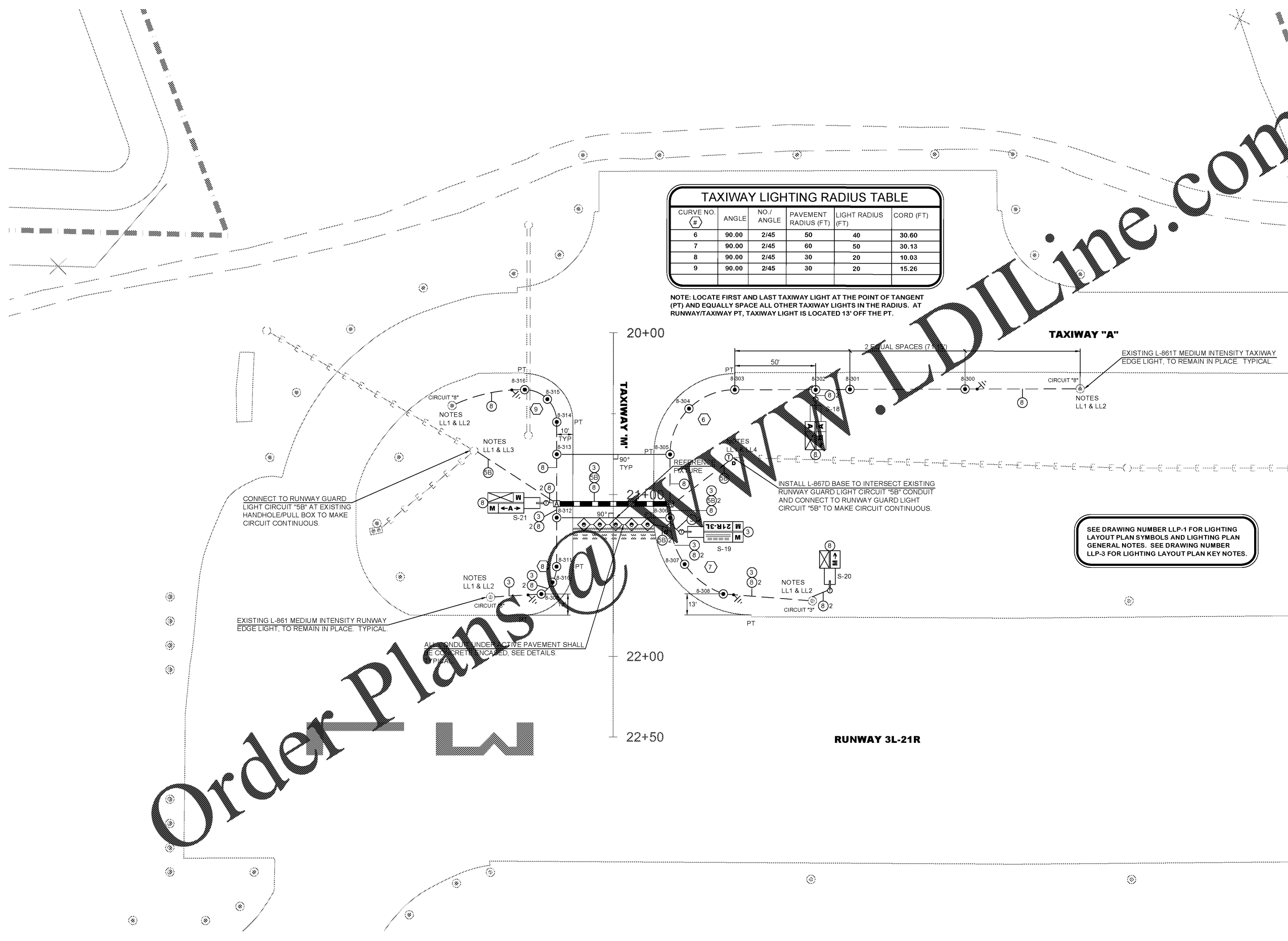
ITB# 20-101257

Date: **FEBRUARY, 2020** Sheet Number: **56** of **72**

Scale: **1" = 30'** Drawing Number: **LLP-6**

CURVE NO. #	ANGLE	NO. / ANGLE	PAVEMENT RADIUS (FT)	LIGHT RADIUS (FT)	CORD (FT)
6	90.00	2/45	50	40	30.60
7	90.00	2/45	60	50	30.13
8	90.00	2/45	30	20	10.03
9	90.00	2/45	30	20	15.26

NOTE: LOCATE FIRST AND LAST TAXIWAY LIGHT AT THE POINT OF TANGENT (PT) AND EQUALLY SPACE ALL OTHER TAXIWAY LIGHTS IN THE RADIUS. AT RUNWAY/TAXIWAY PT, TAXIWAY LIGHT IS LOCATED 13' OFF THE PT.



SEE DRAWING NUMBER LLP-1 FOR LIGHTING LAYOUT PLAN SYMBOLS AND LIGHTING PLAN GENERAL NOTES. SEE DRAWING NUMBER LLP-3 FOR LIGHTING LAYOUT PLAN KEY NOTES.

Order Plans @