



**DEKALB PEACHTREE AIRPORT**  
DEKALB COUNTY, GEORGIA

**Michael Baker INTERNATIONAL**

Designer: <b>MRP</b>	
Technician: <b>MRP</b>	
Checked by: <b>JWS</b>	
Project Number: <b>174297</b>	

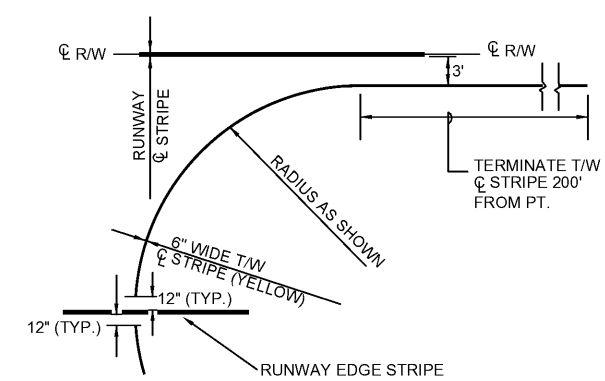
Notes:

REVISIONS			
No.	Description	Date	By

Project Name:  
**RUNWAY INCURSION MITIGATION IMPROVEMENTS (PDK 11)**

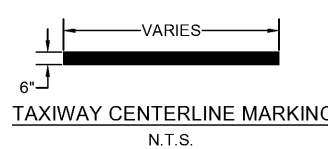
Drawing Name:  
**PAVEMENT MARKING DETAILS**

ITB# 20-101257	
Date: <b>FEBRUARY, 2020</b>	Sheet Number: <b>44 of 72</b>
Scale: <b>N.T.S.</b>	Drawing Number: <b>MD-1</b>



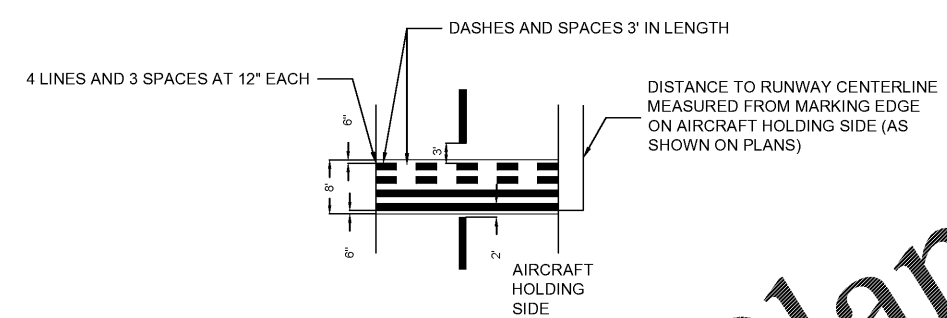
**TAXIWAY TURN RADIUS DETAIL**  
N.T.S.

- NOTE:
- ALL TAXIWAY CENTERLINE MARKINGS SHALL BE YELLOW, REFLECTIVE.
  - TAXIWAY CENTERLINE MARKINGS SHALL BE OUTLINED WITH A 6" WIDE BORDER (BLACK, NON-REFLECTIVE).



**TAXIWAY CENTERLINE MARKING**  
N.T.S.

- NOTE:
- TAXIWAY CENTERLINE MARKINGS ARE YELLOW, REFLECTIVE.
  - TAXIWAY CENTERLINE MARKINGS SHALL BE OUTLINED WITH A 6" WIDE BORDER (BLACK, NON-REFLECTIVE).



**RUNWAY HOLDING POSITION MARKING**  
N.T.S.

- NOTE:
- RUNWAY HOLDING POSITION MARKINGS ARE YELLOW, REFLECTIVE.
  - HOLDING POSITION MARKINGS SHALL BE OUTLINED WITH A 6" WIDE BORDER (BLACK, NON-REFLECTIVE). THE BLACK BORDER SHALL EXTEND THE FULL TAXIWAY WIDTH AND 6" BEYOND YELLOW LINE.

Order Plans @ www.LDILine.com