
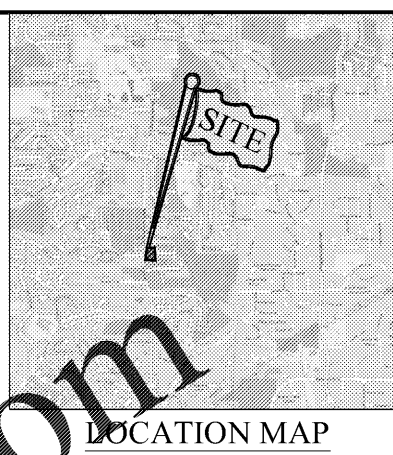



PROFILE OF LOS
VERT. SCALE 1" = 10'
HORZ. SCALE 1" = 50'



Urban Engineers, Inc.
1904 MONROE DRIVE, N.E., SUITE 150
ATLANTA, GEORGIA 30324
PHONE: (404) 873-5874
www.urbanengineers.net



- NOTES:
- CONTRACTOR SHALL CONTACT UNDERGROUND LOCATOR PRIOR TO ANY EXCAVATION.
 - UNDERGROUND UTILITIES SHOWN SHALL BE CONSIDERED APPROXIMATE AND SHALL BE FIELD-VERIFIED PRIOR TO ANY EXCAVATION WORK.
 - CONTRACTOR SHALL COORDINATE ALL UTILITY WORK WITH THE UTILITY COMPANIES INVOLVED.
 - CONTRACTOR SHALL NOTIFY A G.A.D.O.T. INSPECTOR AT LEAST 24 HOURS PRIOR TO STARTING ANY WORK ON THE G.A.D.O.T. RIGHT-OF-WAY.
 - CONTRACTOR SHALL COMPLY WITH STATE AND LOCAL REQUIREMENTS FOR EROSION AND SEDIMENT CONTROL.
 - TOTAL FRONTAGE ALONG GA 138 BEVE ENGRAM PKWY = 593.68'.
 - ALL SIGN AND PAINT STRIPPING AS PER GMUTCD MANUAL AND G.A.D.O.T. INSPECTOR.
 - ALL DISTURBED AREAS TO BE GRASSED.
 - NO PORTION OF THIS SITE LIES IN THE 100-YEAR FLOOD PLAINS SHOWN ON FLOOD INSURANCE RATE MAP PANEL FM130100479F OF THE F.E.M. OFFICIAL FLOOD INSURANCE RATE MAP DATED SEPTEMBER 18, 2013.
 - PROPOSED WORK IS A NEW DRIVEWAY.
 - FIRE HYDRANTS TO BE RELOCATED AT LEAST 8 FT BEHIND THE FACE OF CURB, AND TO BE A BREAKAWAY FIRE HYDRANT.
 - ALL POLES TO BE RELOCATED BEHIND ANY PROPOSED SIDEWALK OUT OF THE ESTABLISHED CLEAR ZONE AS PER CHAPTER 5 AND CHAPTER 8 OF THE UTILITY ACCOMMODATIONS MANUAL 2016.
 - A GUPS PERMIT WILL BE REQUIRED FOR ANY PROPOSED RELOCATIONS, ADJUSTMENTS, PAVEMENT CUTS, AND TAPS ON GDOT'S RW.
 - ALL GAS INFRASTRUCTURE TO BE RELOCATED AT LEAST 8 FT BEHIND BACK OF CURB.
 - ALL UTILITY WORK IN THE RW IS TO BE PERMITTED SEPARATELY THROUGH GDOT DISTRICT 7 UTILITIES OFFICE.

POSTED SPEED LIMIT 45 MPH
AADT 28,300

- UTILITY PROVIDERS
- ELECTRICITY - GEORGIA POWER
GEORGIA POWER DECATUR OFFICE
6175 OLD NATIONAL HWY.
ATLANTA, GA 30349
(888) 660-5890
 - GAS-ATLANTA GAS LIGHT CO
1219 CAROLINE ST NE
ATLANTA, GA
(404) 584-4000
 - CABLE-COMCAST SERVICE CENTER
CABLE COMPANY
3637 PEACHTREE RD SUITE C1,
ATLANTA, GA 30319
(800) 266-2278
 - PHONE-AT&T
575 MOROSGO DR NE
ATLANTA, GA 30324
(800) 288-2020
 - UNION CITY WATER SERVICES
5047 UNION ST.
UNION CITY, GA 30291
(770) 964-2268

OWNER/DEVELOPER:
RENEWED MEDICAL
719 WEST LANIER AVE
FAYETTEVILLE, GA 30214
PHONE: (678) 472-3734
CONTACT: PAUL MCKOY

ENGINEER:
URBAN ENGINEERS, INC
1904 MONROE DRIVE, STE. 150
ATLANTA, GEORGIA 30324
PHONE NO: (404) 873-5874
CONTACT: DANIEL R. WINTERMEYER, P.E.

G.A.D.O.T. PERMIT # _____

24 HR CONTACT
NAME: PAUL MCKOY
PH: (678) 472-3734

DATE	REVISIONS	DESCRIPTION
04/15/2020	1	SUBMITTAL SET

INTERSECTION PLAN - LOS
RENEWED MEDICAL
OLD NATIONAL HIGHWAY
SOUTH FULTON, GA

PROJECT NO.	21802-4
LAND LOT(S)	132, 133
DISTRICT	13TH
COUNTY	FULTON
SCALE	1" = 50'
DATE	04/09/2020

DRAWING NO. **C-10.3**



U:\URB03\urbspec\loc-2018\121802-4 - Renewed Medical\121802-4 - LOS.dwg
04/09/2020 1:15:11 PM