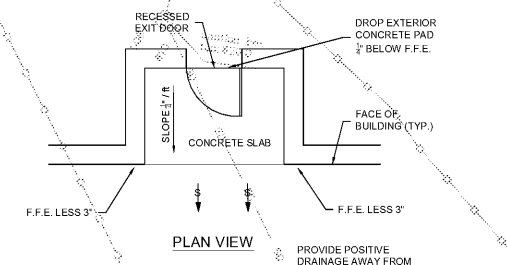



**CONCRETE SIDEWALK DETAIL**  
NOT TO SCALE



**EXIT RECESSED DOOR GRADING DETAIL**  
NOT TO SCALE



STAKING PLAN  
SCALE: 1" = 30'

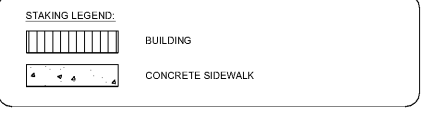


GRADING PLAN  
SCALE: 1" = 30'

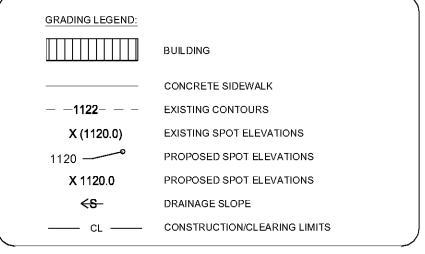
**CAUTION:**  
THE UTILITIES SHOWN ARE SHOWN FOR THE CONTRACTOR'S CONVENIENCE ONLY. OTHER UTILITIES MAY BE PRESENT BUT NOT SHOWN ON THESE DRAWINGS. THE ARCHITECT & ENGINEER ASSUME NO RESPONSIBILITY FOR THE UTILITY LOCATIONS SHOWN, AND IT SHALL BE THE CONTRACTOR'S RESPONSIBILITY TO DETERMINE THE EXACT LOCATIONS OF ALL UTILITIES WITHIN THE LIMITS OF THE WORK. ALL DAMAGE MADE TO THE EXISTING UTILITIES BY THE CONTRACTOR SHALL BE REPAIRED TO A "LIKE NEW" CONDITION. THE CONTRACTOR SHALL BEAR THE SOLE RESPONSIBILITY FOR ANY DAMAGES THAT OCCUR FROM DAMAGES TO THE EXISTING UTILITIES.



- STAKING NOTES:**
- THE DEPTH OF PROPOSED PAVEMENT AND BUILDINGS ARE AS FOLLOWS:  
BUILDING SLAB & BASE - 8"  
SIDEWALK - 4"
  - A DWG COMPUTER FILE WILL BE AVAILABLE FROM THE ENGINEER FOR CONSTRUCTION LAYOUT.



- GRADING NOTES:**
- GRADING SHOWN PRESENT FINISH ELEVATIONS. CONTRACTOR TO DETERMINE OR SUBMIT GRADE ELEVATIONS.
  - CONTRACTOR TO STAKE ALL AREAS DISTURBED IN CONSTRUCTION AREA INCLUDING AREAS WITH TOPSOIL COVER. CONTRACTOR TO STAKE TOPSOIL AND STOCK PILE ON-SITE FOR USE IN LANDSCAPED AREAS.
  - CONTRACTOR SHALL REPAIR/RESTORE AREAS DAMAGED BY CONSTRUCTION EQUIPMENT OR REMEDIAL WORK REQUIRED DUE TO EROSION OR ACCUMULATED SILT. EROSION CONTROL MEASURES SHALL BE IN PLACE PRIOR TO THE COMMENCEMENT OF ANY GRADING OR CLEARING.
  - ALL PIPES SHALL BE GROUTED INSIDE AND OUTSIDE OF STRUCTURES. PIPES SHALL BE GROUTED OUTSIDE STRUCTURE PRIOR TO BACK-FILLING.
  - CONTRACTOR TO GRADE GRASSED AREAS TO MATCH GRADES SHOWN AND MAINTAIN BUILDING AND PAVED AREA GRADES.
  - ANY SOIL NOT RE-SPREAD ON-SITE SHALL BE DISPOSED OF ON-SITE.



Order Plans @

www.DIline.com

SCALE: 1" = 30'

SA&E PROJECT NUMBER	01-632-056	
BID PACKAGE	BP-1	
ISSUED FOR CONSTRUCTION	FEB. 4, 2020	
REVISIONS		
R #	Doc #	Date
1	AD01	02/13/2020
Southern A/E architects & engineers		I.J.C.
7951 Troon Circle Austell, Ga 30168 (770) 819-7777		

FACILITY CODE NUMBER:  
(6) CLASSROOM ADDITIONS TO:  
**CREEKSIDE MIDDLE SCHOOL**  
CATAULA, GA  
**HARRIS COUNTY BOARD OF EDUCATION**  
HAMILTON, GA

STAKING & GRADING PLAN

DRAWING NUMBER  
**C102**