

- GENERAL NOTES**
- DO NOT SCALE PLANS.
  - THE CONTRACTOR SHALL HIRE A SURVEYOR TO LAYOUT THE BUILDING ON THE SITE IN ACCORDANCE WITH THE CIVIL CONSTRUCTION DOCUMENTS.
  - THE SURVEYOR AND CONTRACTOR SHALL FIELD VERIFY ALL EXISTING CONDITIONS AND SHALL NOTIFY THE OWNER, ENGINEER AND ARCHITECT OF ALL DISCREPANCIES.
  - THE CONTRACTOR SHALL PREPARE THE BUILDING PAD PER THE GEOTECHNICAL REPORT.
  - PROVIDE AND MAINTAIN LIGHTING, SITE FENCES, BARRICADES AND GUARD RAILS AS REQUIRED BY APPLICABLE REGULATORY ADVISORY TO PROTECT WORKERS AND PEDESTRIANS.
  - VERIFY FINAL LOCATION FOR ALL UTILITY AND PLUMBING ROUGH IN LOCATIONS WITH ELECTRICAL AND PLUMBING DRAWINGS.
  - VERIFY DOWNSPOUT LOCATIONS AND CONNECTIONS WITH CIVIL DRAWINGS.
  - CONTACT LOCAL FIRE MARSHAL FOR FIRE SERVICES REQUIREMENTS PRIOR TO CONSTRUCTION.
  - BURNING OF MATERIAL ON SITE IS NOT PERMITTED.
  - SEE PLUMBING SHEET P100 AND P120 FOR PLUMBING ROUGH IN LOCATIONS.
  - REFER TO SITE PLAN FOR IDENTIFICATION OF BUILDING.
  - ALL ELECTRICAL WIRE CONTROL JOINTS UNLESS OTHERWISE NOTED.
  - JOINTS BETWEEN COLD SLAB POURS SHALL BE DOWELED. SEE STRUCTURAL DRAWINGS. METAL KEYWAYS SHALL NOT BE USED.

**SHEET KEYNOTES**

- EDGE OF SIDEWALK TURN DOWN
- EMERGENCY SHUT OFF SWITCH. REFER TO DETAIL ON THIS SHEET
- EXTERIOR LIGHT BOLLARD. REFER TO SITE PLAN FOR SPECIFICATIONS. REFER TO ELECTRICAL DRAWINGS FOR CIRCUIT INFORMATION.
- TRAFFIC BOLLARD. REFER TO DETAIL THIS SHEET.
- SIDEWALK EXPANSION JOINT. REFER TO DETAIL THIS SHEET.
- 5"X5" DOWNSPOUT. TIE TO UNDERGROUND STORM. SEE CIVIL FOR CONTINUATION.
- 2"X2" DOWNSPOUT TO RUN INSIDE OF COLUMN. TIE TO UNDERGROUND STORM. SEE CIVIL FOR CONTINUATION.
- SLAB TO ALIGN WITH FRONT EDGE OF MASONRY PIER. EXTERIOR LANDING NOT TO EXCEED SLOPE OF 1:48 IN ANY DIRECTION.
- ALIGN JOINT WITH 90 DEGREE TURN IN SIDEWALK LAYOUT.
- CONVENIENCE OUTLET MOUNTED IN WALL. REFER TO ELECTRICAL DRAWINGS.
- DASHED LINE INDICATES PATIO ROOF ABOVE.
- CAST STONE PIER CAP. REFER TO FLOOR REFERENCE PLANS FOR MORE INFORMATION.
- TABLES AND CHAIRS TO BE BOLTED TO SLAB.
- BIKE RACK. SEE CIVIL DRAWINGS FOR EXACT LOCATION.
- ALIGN JOINT WITH FACE OF CONCRETE OF PIER IN THIS LOCATION.
- CONTROL JOINT AT EDGE OF BROOM FINISH CONCRETE AT PATIO.
- LOCATE PROPANE CAGE 5' AWAY FROM ANY ELECTRICAL OUTLET.
- BOLLARD. SEE CIVIL FOR EXTENSION OF SITE PLAN.
- 3" DOWNSPOUT. TIE TO UNDERGROUND STORM. SEE CIVIL FOR CONTINUATION.

**ISSUE/REVISION RECORD**

DATE	DESCRIPTION
01/25/19	PERMIT SET
03/16/20	REFRESH TO 2020.0113

**RaceTrac.**  
COPYRIGHT NOTICE  
 THESE PLANS ARE SUBJECT TO FEDERAL  
 COPYRIGHT LAWS; ANY USE OF SAME  
 WITHOUT THE EXPRESSED WRITTEN  
 PERMISSION OF RACETRAC PETROLEUM,  
 INC. IS PROHIBITED. 2016 RACETRAC  
 PETROLEUM INC.

**DESIGN PROFESSIONALS**

**GPD GROUP**  
 Professional Corporation  
 520 S. MAIN STREET, STE 2531  
 AKRON, OH 44311

**ISSUE/REVISION RECORD**

DATE	DESCRIPTION
01/25/19	PERMIT SET
03/16/20	REFRESH TO 2020.0113

**RaceTrac.**  
 RACETRAC PETROLEUM, INC.  
 200 GALLERIA PARKWAY SOUTHEAST  
 SUITE 900  
 ATLANTA, GEORGIA 30339  
 (770) 431-7600

**PROJECT NAME**  
**HWY 316 @ 81**

**BETHLEHEM**  
 GA 30620  
 839 LOGANVILLE HWY

**RACETRAC STORE NUMBER**  
**#1304**

**PROTOTYPE SERIES 5.5K 2.0**  
**2018 LH MO 0405**

**PLAN MODIFICATION NOTICE**  
 SPB NO. 0405 DATE 12/18/18

STANDARD PLAN BULLETINS (SPB) MODIFY THE PROTOTYPE SERIES SET NOTED ABOVE. THE LISTED SPB REPRESENTS THE LATEST MODIFICATION INCORPORATED TO THIS PROTOTYPE SERIES SET AT ORIGINAL RELEASE. THE ISSUE, REVISION RECORD COLUMN ABOVE LISTS ANY REVISIONS OR SPB INCORPORATED TO THIS SET AFTER THE ORIGINAL RELEASE. CONTACT RACETRAC ENGINEERING AND CONSTRUCTION FOR ANY SUBSEQUENT BULLETINS NOT INCORPORATED HEREIN.

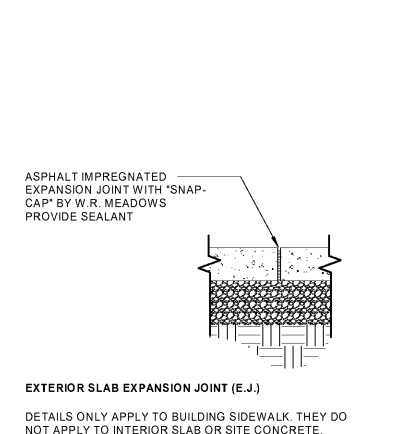
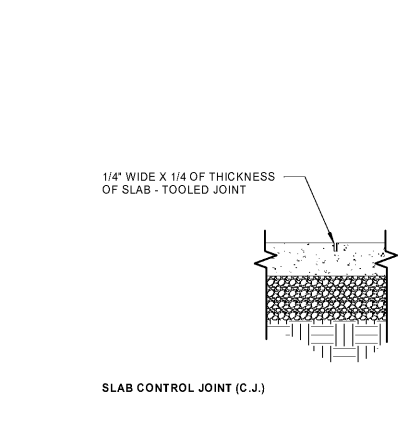
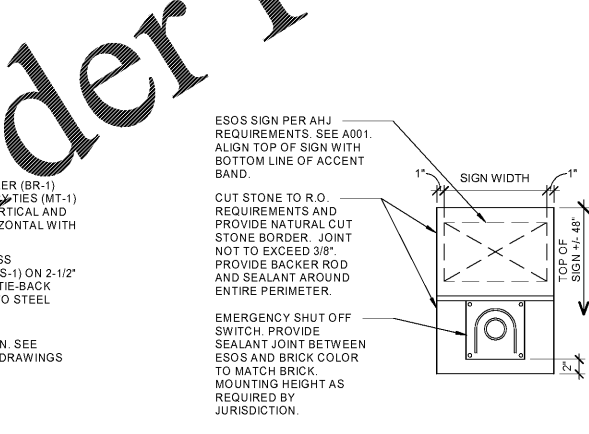
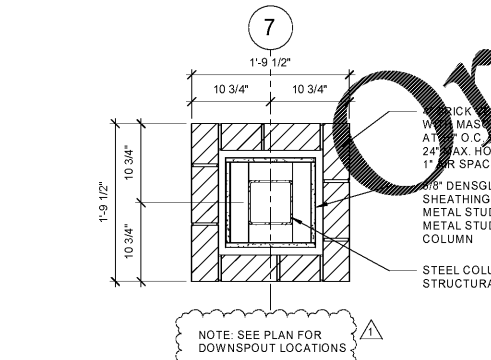
**PROFESSIONAL SEAL**

**PROJECT NUMBER**  
 2018157.19

**SHEET TITLE**  
**EXTERIOR SIDEWALK PLAN AND DETAILS**

**SHEET NUMBER**  
**A100**

**5 EXTERIOR SIDEWALK PLANS**  
 3/16" = 1'-0"



**Order Plans**

**WWW.LDILine.com**