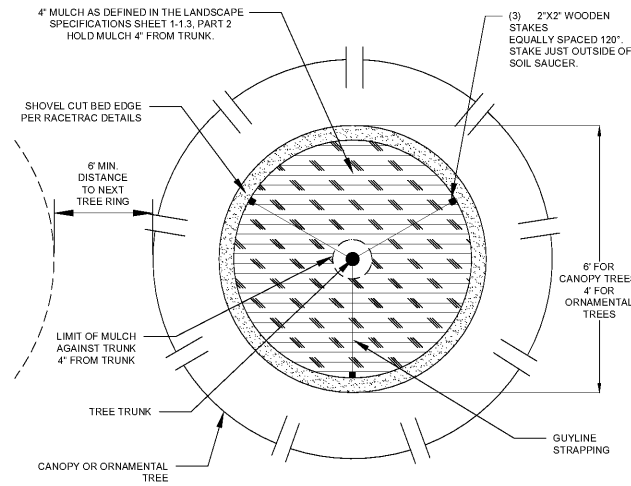
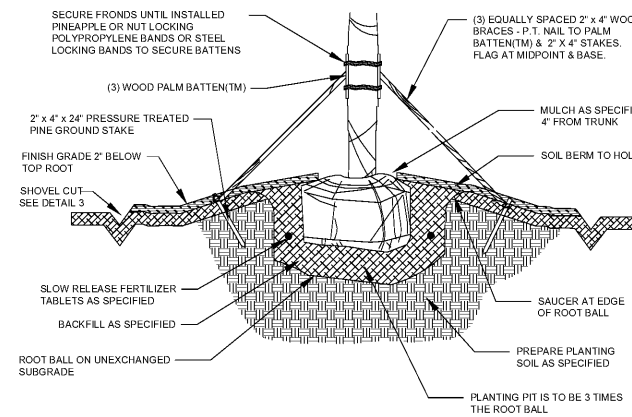


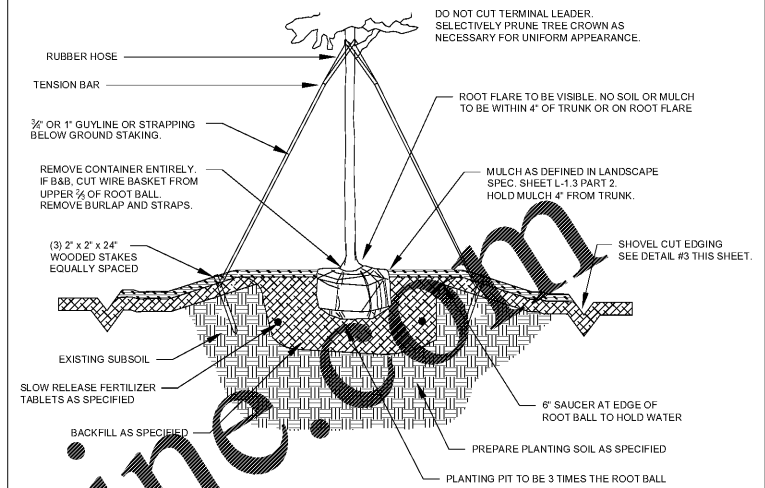
1 SHOVEL CUT BED EDGE
L1.1 NTS



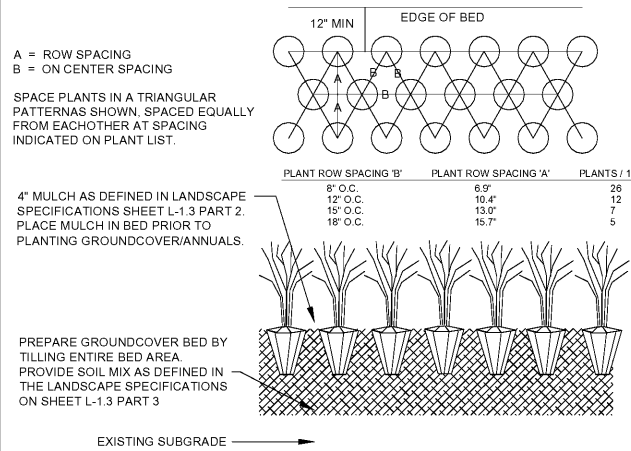
2 MULCHING RING AT TREES
L1.1 NTS



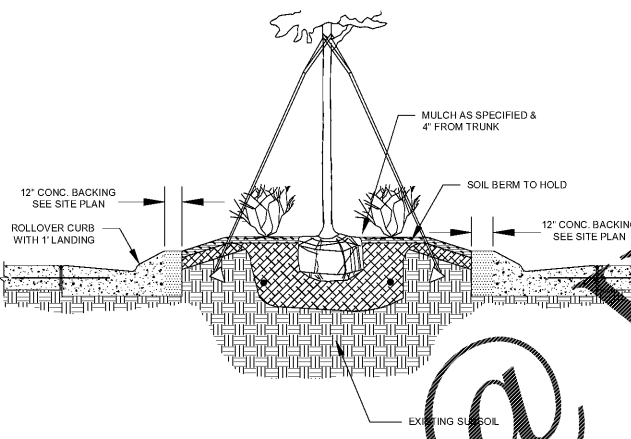
3 STAKED PALM TREE
L1.1 NTS



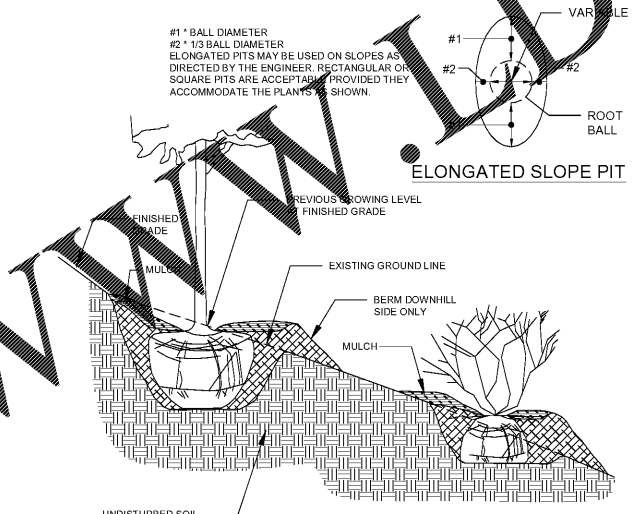
4 STAKED TREE (GENERAL)
L1.1 NTS



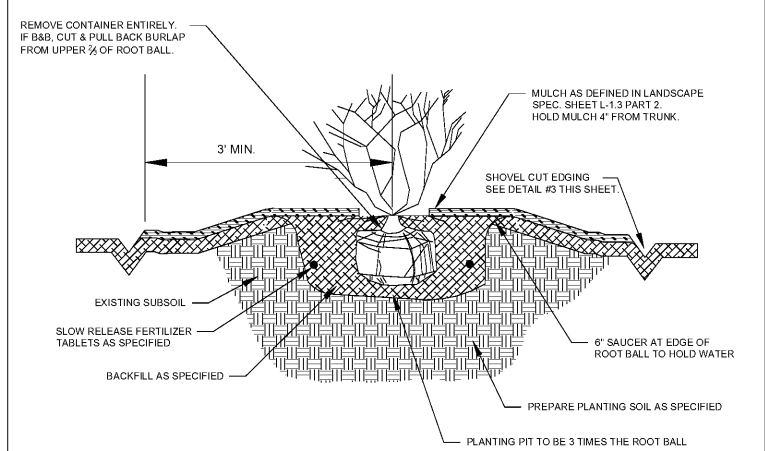
5 GROUNDCOVER PLANTING
L1.1 NTS



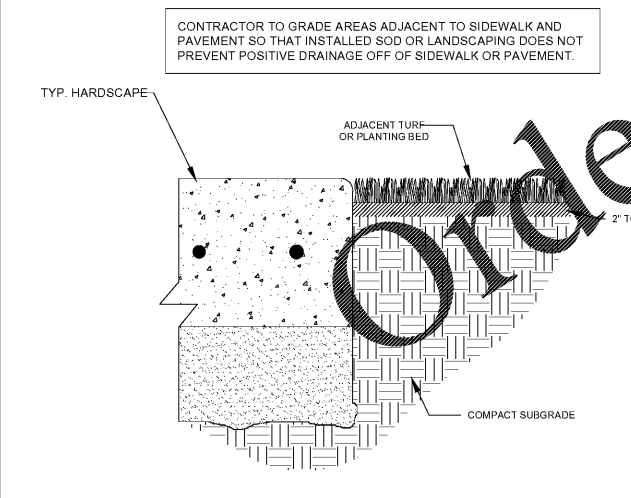
6 LANDSCAPE ISLAND BED (TYP)
L1.1 NTS



7 PLANT PLACEMENT ON SLOPE
L1.1 NTS



8 SHRUB (GENERAL)
L1.1 NTS



9 SOD AGAINST HARDSCAPE
L1.1 NTS

10 SOD
L1.1 NTS

APPEARANCE OF GOOD SOD

SHOOTS - OR GRASS BLADES GRASS SHOULD BE GREEN AND HEALTHY, MOVED AT A 2\"/>

THATCH - GRASS CLIPPINGS AND DEAD LEAVES, UP TO 1/2\"/>

ROOT ZONE - SOIL AND ROOTS SHOULD BE 1/2\"/>

NOTE: NO ROLLED SOD IN FLORIDA

SOD PLANTING REQUIREMENTS			
GRASS	VARIETIES	RESOURCE AREA	GROWING SEASON
BERMUDA GRASS	COMMON TIFWAY	M,L,P,C	WARM WEATHER
	TIFGREEN	P,C	
	TIFLAWN	P,C	
BAHIA GRASS	PENSACOLA	P,C	WARM WEATHER
CENTPEDE		P,C	WARM WEATHER
ST. AUGUSTINE	COMMON BITTERBLUE	C	WARM WEATHER
	RALEIGH		
ZOYSIA	EMERALD MYER	P,C	WARM WEATHER
TALL FESCUE	KENTUCKY	M,L,P	COOL WEATHER

FERTILIZER REQUIREMENTS FOR SOD					
TYPES OF SPECIES	PLANTING YEAR	FERTILIZER (N-P-K)	RATE (lb/acre)	NITROGEN TOP DRESSING RATE (lb/acre)	
COOL SEASON GRASSES	FIRST MAINTENANCE	6-12-12	1500	50-100	
	SECOND MAINTENANCE	6-12-12	1000	400	30
WARM SEASON GRASSES	FIRST MAINTENANCE	6-12-12	1500	50-100	
	SECOND MAINTENANCE	6-12-12	800	50-100	30

FERTILIZER REQUIREMENTS FOR SOIL SURFACE APPLICATION				
FERTILIZER TYPE	FERTILIZER RATE (lb/acre)	FERTILIZER RATE (lb/acre)	FERTILIZER RATE (lb/acre)	SEASON
	10-10-10	1000	825	FALL

10 SOD
L1.1 NTS


- 11** LANDSCAPE PRE-CON MEETING AGENDA
L1.1 NTS
- AGENDA ITEMS
- SCHEDULE
 - ARE THE CONSTRUCTION PROJECT MANAGER, ENGINEERING PROJECT MANAGER, LANDSCAPE CONTRACTOR PRESENT?
 - HAS A START DATE BEEN TARGETED AND TIME FRAMES LAID OUT?
 - HAVE THE OTHER REQUIRED ON-SITE MEETINGS BEEN DISCUSSED?
 - IS EVERYONE ON THE SAME PAGE MOVING FORWARD?
 - TOP SOIL
 - WHO IS BRINGING IT TO THE SITE?
 - WHEN SHOULD IT BE BROUGHT TO THE SITE?
 - WHERE WILL IT BE STOCKPILED?
 - PLAN REVIEW
 - HAS IT BEEN STRESSED THAT WE PREFER ROLLED SOD OVER SQUARE PALLETS WHERE APPLICABLE?
 - ARE THE IRRIGATION SLEEVES IN THEIR PROPER LOCATION?
 - WILL STRUCTURES / UTILITIES PREVENT THE IRRIGATION MAINLINE FROM BEING THREE (3) FEET OFF OF CURB?
 - IS EVERYONE CLEAR ON HOW THE IRRIGATION TIES IN AND OUT OF THE BUILDING?
 - SUBMITTALS / APPROVALS
 - IS THE LANDSCAPE CONTRACTOR CLEAR ON WHAT ALL NEEDS TO BE SELECTED (TAGGED) AND SEEN BEFORE SHOWING UP ON SITE?
 - PICTURES OF SHRUBS, SOD, INDIVIDUAL TREES, ROCK MULCH, AND WOOD MULCH.
 - PRICE SIGN LOCATION
 - HAS THE SIGN SPOTTING BEEN DONE AND IS THE CURRENT LOCATION CONFIRMED?
 - IF THE LOCATION MAY CHANGE, HAS IT BEEN DISCUSSED HOW EVERYONE WILL BE NOTIFIED?
 - DOES ANY LANDSCAPING AFFECT THE VISIBILITY OF THE SIGN?
 - MISCELLANEOUS
 - HAVE CIRCUMSTANCES UNIQUE TO THE SITE BEEN DISCUSSED?
 - DOES ANYONE AT THE MEETING HAVE ANY QUESTIONS OR CONCERNS ABOUT THEIR RESPONSIBILITIES MOVING FORWARD WITH THE PROJECT?

11 LANDSCAPE PRE-CON MEETING AGENDA
L1.1 NTS



Know what's below. Call before you dig.

CONTACT RACETRAC PETROLEUM, INC. PROJECT MANAGER PRIOR TO ANY REVISIONS TO THE PLAN SUPPLIED BY RACETRAC PETROLEUM, INC.



DATE

NO.

W&A Engineering
Civil Engineering - Landscape Architecture
Surveying - Soil and Environmental Consulting
Traffic Engineering - Economic Development

THESE PLANS ARE GENERAL INFORMATION ONLY. ANY USE OF SAME WITHOUT THE EXPRESSED WRITTEN PERMISSION OF RACETRAC PETROLEUM, INC. IS PROHIBITED.

Racetrac
RACETRAC PETROLEUM, INC.
2000 GALLERIA PARKWAY SE
SUITE 900 ATLANTA, GA 30339
(770) 431-7600

LANDSCAPE DETAILS
RACETRAC 316@81
839 Loganville Highway
Bethlehem, Georgia
Barrow County

DRAWN-BY: AGRUNER
DATE: 02.28.2018
SCALE:
DRAWING NAME: Conset-17293.dwg
L1.1
SHEET NO. VERSION