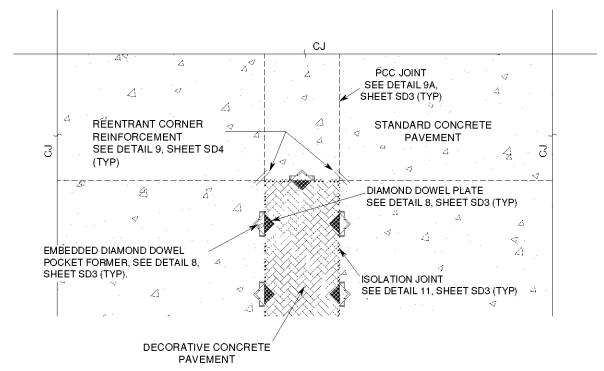
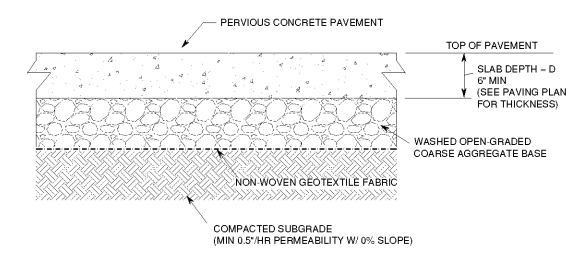


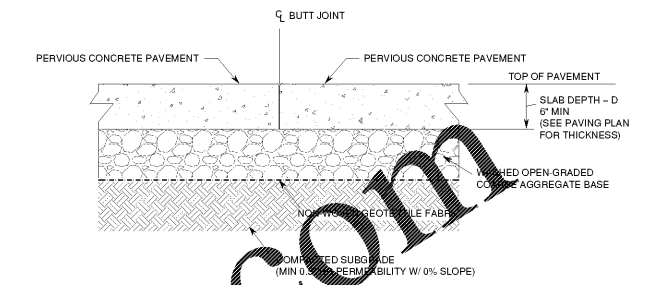
1 DECORATIVE PAVER SECTION DETAIL
SD5 NTS



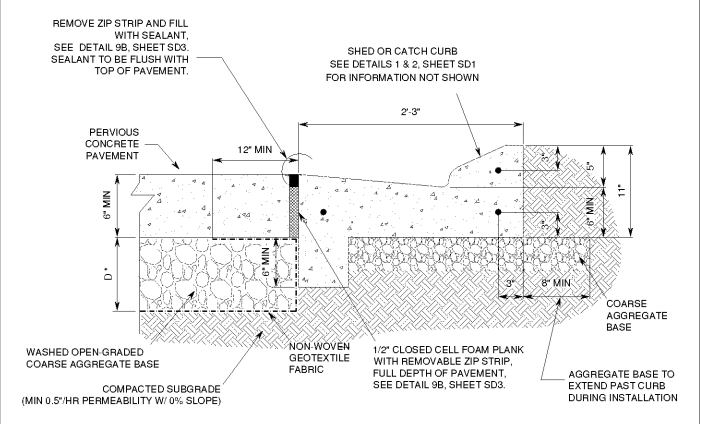
2 DECORATIVE PAVER PARTIAL PLAN
SD5 NTS



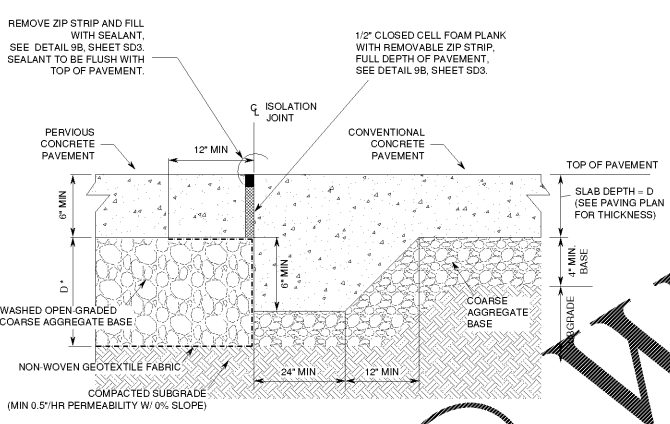
3 PERVIOUS CONCRETE DETAIL
SD5 NTS



4 PERVIOUS CONCRETE - BUTT JOINT DETAIL
SD5 NTS



5 PERVIOUS CONCRETE @ CURB DETAIL
SD5 NTS



6 PERVIOUS CONCRETE / CONVENTIONAL CONCRETE DETAIL
SD5 NTS

NOTE TO CIVIL ENGINEERING COMPANY
FOR DETAILS 5 & 6, SHEET SD5, ENGINEER TO DETERMINE DEPTH OF AGGREGATE BASE PER NOTE "D".

Order Plans @

WWW.LDILine.com

03.03.2020	02.13.2020	02.11.2019	DATE
3	2	1	NO.
REVISED PER RACETRAC COMMENTS	REVISED PER RACETRAC COMMENTS	REVISED PER RACETRAC COMMENTS	
<p>THESE PLANS ARE THE PROPERTY OF W&A ENGINEERING. ANY REPRODUCTION OR USE OF THESE PLANS WITHOUT THE WRITTEN PERMISSION OF W&A ENGINEERING IS PROHIBITED.</p>			
<p>RACETRAC STANDARD DETAILS RACETRAC 316@81 839 Loganville Highway Bethlehem, Georgia Barrow County</p>			
DRAWN-BY: AGRUNER		DATE: 3/3/2020	
DRAWING NAME: RT Details 17293.dwg			
SD5		SHEET NO. VERSION	