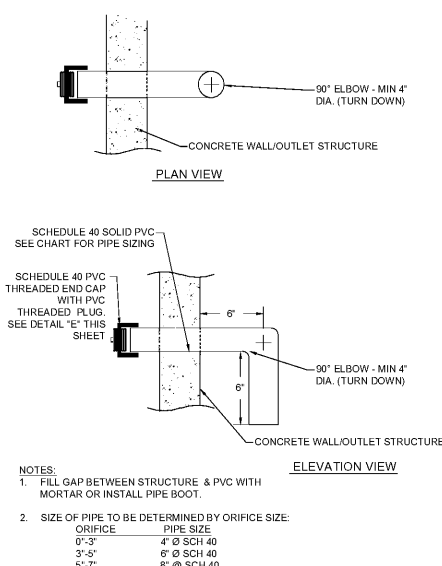
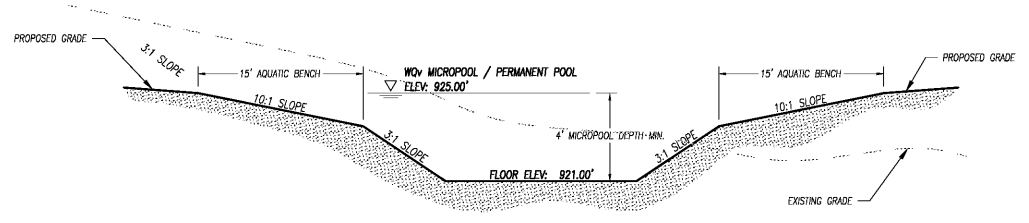


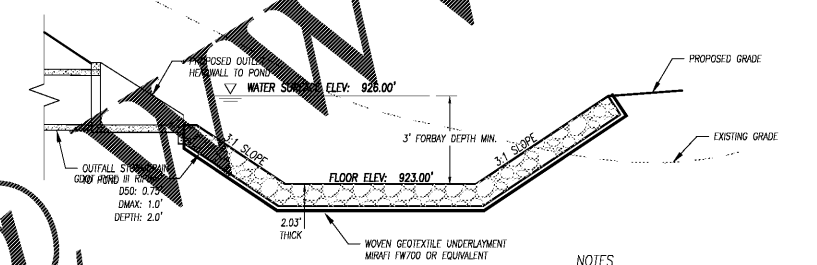
A
C7.3
WATER QUALITY ORIFICE PROTECTION DETAIL



B
C7.3
CHANNEL PROTECTION ORIFICE PROTECTION DETAIL



C
C7.3
TYPICAL MICROPOOL AND AQUATIC BENCH CROSS-SECTION

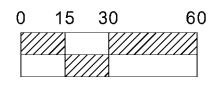



D
C7.3
TYPICAL FOREBAY CROSS-SECTION

Order Plans @

WWW.LDILine.com

CONTACT RACETRAC PETROLEUM, INC. PROJECT MANAGER PRIOR TO ANY REVISIONS TO THE PLAN SUPPLIED BY RACETRAC PETROLEUM, INC.



NO.	DATE	REVISIONS
6	10.07.2019	REVISED PER DEVELOPER CHANGES
5	01.14.2019	REVISED PER GDOT & RACETRAC COMMENTS
4	12.03.2018	REVISED PER GDOT & RACETRAC COMMENTS
3	10.05.2018	REVISED PER BARROW COUNTY & RACETRAC COMMENTS
2	08.01.2018	REVISED PER BARROW COUNTY, GASWCC & RACETRAC COMMENTS
1	05.17.2018	REVISED PER BARROW COUNTY, GASWCC & RACETRAC COMMENTS

 W&A Engineering CIVIL ENGINEERING - LANDSCAPE ARCHITECTURE SURVEYING - SOIL AND ENVIRONMENTAL INVESTIGATION TRAFFIC ENGINEERING - ECONOMIC DEVELOPMENT	THESE PLANS ARE PRELIMINARY. ANY USE OF SAME WITHOUT THE EXPRESSED WRITTEN PERMISSION OF RACETRAC PETROLEUM, INC. IS PROHIBITED.
 RACETRAC PETROLEUM, INC. 200 GALLERIA PARKWAY SE SUITE 900 ATLANTA, GA 30339 (770) 431-7600	POND DETAILS RACETRAC 316@81 839 Loganville Highway Bethlehem, Georgia Barrow County
DRAWN-BY: AGRUNER DATE: 02.28.2018 SCALE: 1" = 30' DRAWING NAME: Const-17293.dwg SHEET NO. C7.3 VERSION:	REGISTERED PROFESSIONAL ENGINEER MICHAEL STUART GREENLEE No. 031717 GEORGIA