

UTILITY DISCLAIMER
 UTILITIES MAY EXIST WHICH ARE NOT SHOWN ON THE PLANS. THE CONTRACTOR SHALL BE RESPONSIBLE FOR CONTACTING ALL UTILITY COMPANIES HAVING UTILITIES WITHIN OR ADJACENT TO THE WORK AREA. THE CONTRACTOR SHALL HAVE THE UTILITIES FIELD LOCATED AND COORDINATE WITH UTILITY COMPANIES TO HAVE THEM RELOCATED WHEN NECESSARY OR ADAPTED FOR THE INS.

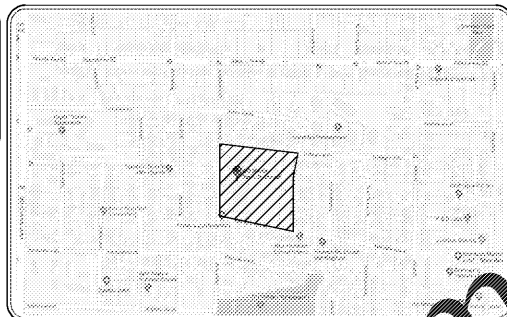
ANY DISTURBED AREA LEFT EXPOSED FOR A PERIOD GREATER THAN 14 DAYS SHALL BE STABILIZED WITH MULCH OR TEMPORARY SEEDING

THE DESIGN PROFESSIONAL WHO PREPARED THE EROSION CONTROL PLAN IS TO INSPECT THE INSTALLATION OF THE INITIAL SEDIMENT STORAGE REQUIREMENTS AND PERIMETER CONTROL BMPs WITHIN 7 DAYS AFTER INSTALLATION.

MAINTENANCE STATEMENT:
 EROSION CONTROL MEASURES WILL BE MAINTAINED AT ALL TIMES. IF FULL IMPLEMENTATION OF THE APPROVED PLAN DOES NOT PROVIDE FOR EFFECTIVE EROSION CONTROL, ADDITIONAL EROSION & SEDIMENT CONTROL MEASURES SHALL BE IMPLEMENTED TO CONTROL OR TREAT THE SEDIMENT SOURCE. PRACTICES WILL BE CHECKED DAILY.

SEE TREE PROTECTION AND REPLACEMENT PLAN FOR TREE REMOVAL WITHIN THE LIMITS OF DISTURBANCE.

NON-EROSION ACTIVITIES SHALL NOT BE CONDUCTED WITHIN THE 25 OR 50-FOOT UNDISTURBED STREAM BUFFERS AS MEASURED FROM THE POINT OF WETTEST VEGETATION OR WITHIN 25-FOOT OF THE COASTAL MARSHLAND BUFFER AS MEASURED FROM THE JURISDICTIONAL DETERMINATION LINE WITHOUT FIRST OBTAINING THE NECESSARY VARIANCES AND PERMITS.



ITEM # **LOCATION MAP**
 N.T.S.

- EROSION CONTROL NOTES**
1. SEDIMENT AND EROSION CONTROL MEASURES AND PRACTICES TO BE INSPECTED DAILY.
 2. ALL DISTURBED AREAS TO BE GRASSED AT END OF CONSTRUCTION PHASES PERMIT.
 3. CUT AND FILL SLOPES SHALL NOT EXCEED 2:1.
 4. USE NORTH AMERICAN GREEN ST10 OR EQUIVALENT FOR ALL CUT AND FILL SLOPES TO RECEIVE EROSION CONTROL BASKET WITHIN THE WORKING LIMITS. THE SITE IS TO BE TIMBERED.
 5. ALL STUMPES, LIMBS AND BRANCHES TO BE DISPOSED OF OFF-SITE AND THE SOIL IS TO BE CLEANED BY USE OF ROOT RAKE OR SIMILAR IMPLEMENT.
 6. ALL TOPSOIL IS TO BE MOVED TO A STOCKPILE LOCATION.
 7. AFTER ROOTING GRASSES COMPLETE, THE TOPSOIL IS TO BE RE-Spread IN THE FRONT AND REAR YARDS, SLOPES, AND OTHER NON-LOAD BEARING LOCATIONS. CARE MUST BE TAKEN TO REMOVE THE TOPSOIL FROM AREAS WHERE DRIVEWAYS AND PATIOS OCCUR.
 8. ALL SOIL IS TO BE COMPACTED AND WALKED-IN PRIOR TO APPLICATION OF SEED OR SOIL.
 9. ALTERNATIVE TECHNOLOGIES STATEMENT: ALTERNATIVE TECHNOLOGIES AS IDENTIFIED IN THE OPL-35, MAY BE SUBSTITUTED FOR THE TYPE "C" SILT FENCE ON PLANS IF APPROVED BY DESIGN ENGINEER.
 10. STATE WATERS WERE NOT LOCATED ON THE SITE.
 11. THERE ARE NO WETLANDS LOCATED ON THE SITE.

APPROXIMATE EARTHWORK QUANTITIES

CUT	4553 C.Y.	NET 1966 C.Y. CUT
FILL	2587 C.Y.	

NOTE: QUANTITIES ARE APPROXIMATE AND SHOWN FOR PERMITTING PURPOSES ONLY AND SHOULD NOT BE USED FOR BIDDING PURPOSES.

ITEM # **TOTAL SITE AREA = 6.00 ACRES**
DISTURBED AREA = 0.76 ACRES

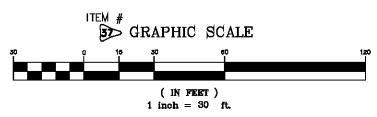
THE ESCAPE OF SEDIMENT FROM THE SITE SHALL BE PREVENTED BY THE INSTALLATION OF EROSION AND SEDIMENT CONTROL MEASURES AND PRACTICES PRIOR TO LAND -DISTURBING ACTIVITIES.

RESTORE DETENTION PONDS TO ORIGINAL DESIGN CONDITIONS ONCE SITE HAS BEEN STABILIZED AND THE TEMPORARY SEDIMENT PONDS AND RETROFITS HAVE BEEN REMOVED. THIS INCLUDES REMOVING SILT AND MUCK FROM THE BOTTOM OF THE PONDS AND INSTALLING PERMANENT GRASS.

PRIMARY PERMITTEE
 ATLANTA PUBLIC SCHOOLS
 1631 LA FRANCE ST. NEW
 ATLANTA, GA 30307
 PHONE: (404) 802-3712
 EMAIL:

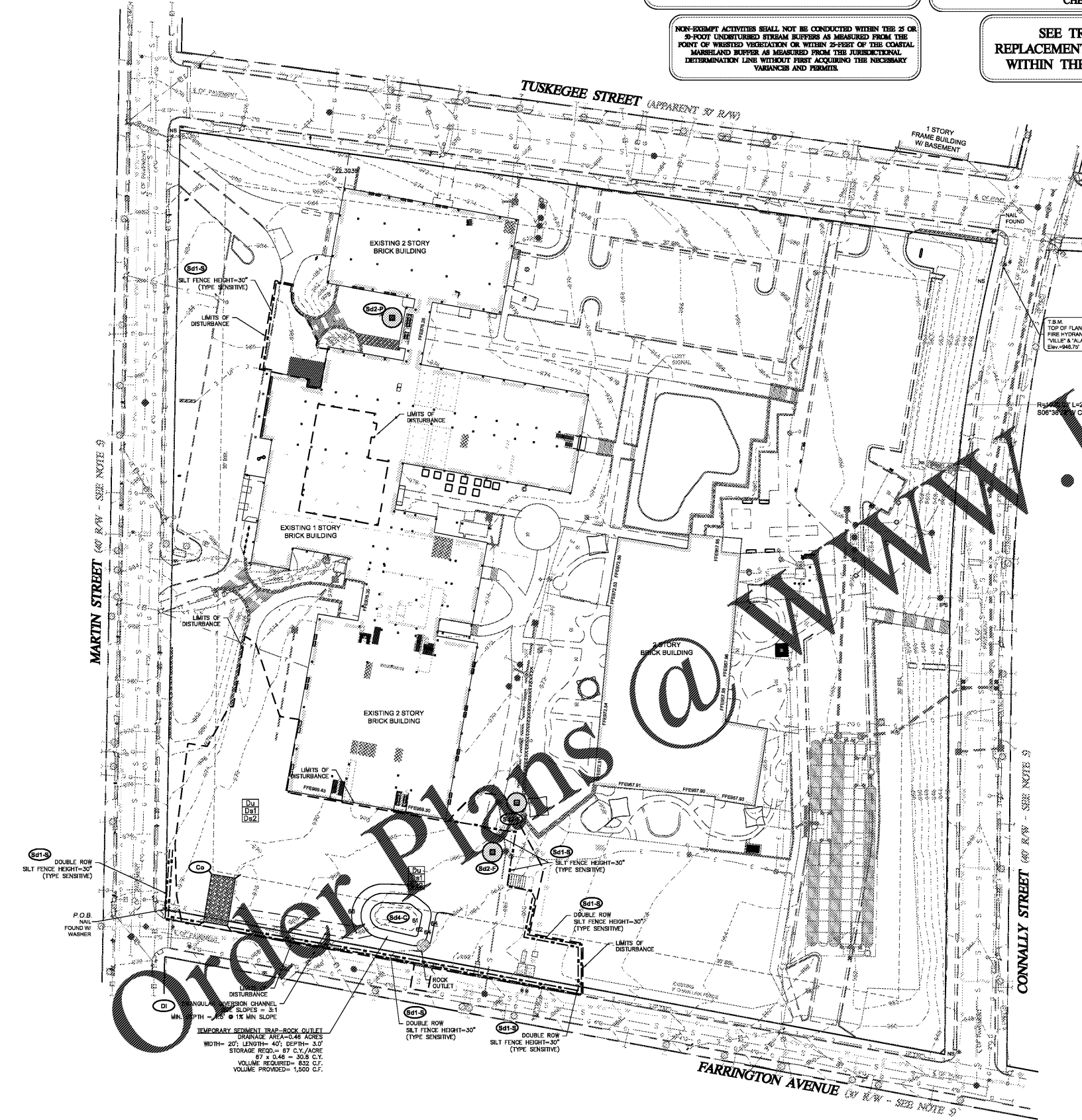
ENGINEER
 ANTONIO SAMPLE, E.I.T.
 EBERLY & ASSOCIATES, INC.
 2951 FLOWERS ROAD SOUTH
 SUITE 119
 ATLANTA, GEORGIA 30341
 (770) 452-7849

24 HOUR CONTACT
 JERE J. SMITH III, AIA
 (404)-802-3736



CALL 811
 FREE THROUGHOUT THE U.S.A.
 THREE WORKING DAYS BEFORE YOU DIG.

GEORGIA811
 www.Georgia811.com
 Know what's below. Call before you dig.



LEVEL II CERTIFIED DESIGN PROFESSIONAL
 CERTIFICATION NUMBER 5205232157
 ISSUED: 06/28/2011
 EXPIRES: 02/28/2022

EBERLY & ASSOCIATES
 TEL: 770.452.7849 FAX: 770.452.0086
 2951 FLOWERS ROAD SOUTH, STE 119
 ATLANTA, GEORGIA 30341
 WWW.EBERLY.NET

LAND PLANNING
 CIVIL ENGINEERING
 LANDSCAPE ARCHITECTURE

ISSUANCES

No.	Drawing Issue Description	Date
1	DESIGN DEVELOPMENT	3/18/20

BARACK & MICHELLE OBAMA ACADEMY

970 Martin St SE, Atlanta, GA 30315
 ATLANTA PUBLIC SCHOOLS

INITIAL ES&PC PLAN

D LEE	19-128
A SAMPLE	3/18/20
M WRIGHT	
M WRIGHT	

EC2.00

NOT ISSUED FOR CONSTRUCTION