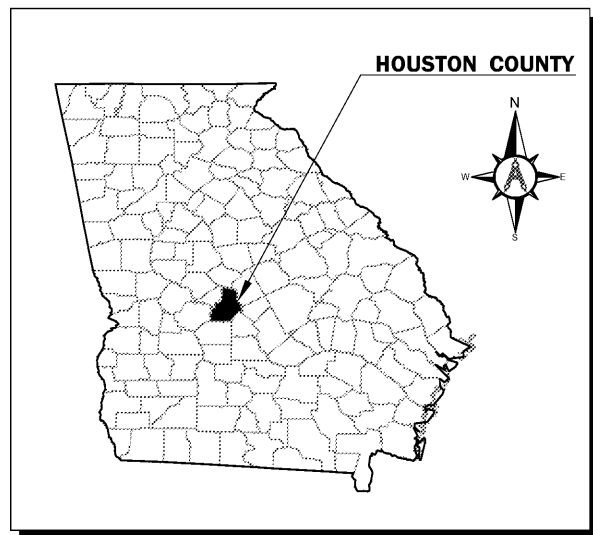


EROSION, SEDIMENTATION & POLLUTION CONTROL PLAN (ES&PCP) FOR APRON EXPANSION PROJECT

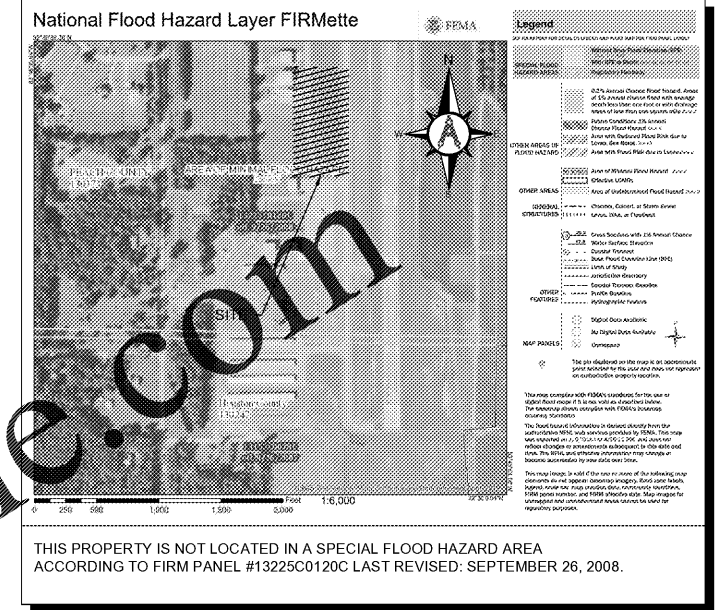
AT PERRY-HOUSTON COUNTY AIRPORT PERRY, GEORGIA

FOR
PERRY-HOUSTON COUNTY AIRPORT AUTHORITY
GDOT PROJECT NO. APXXX-XXXX-XX XXX)

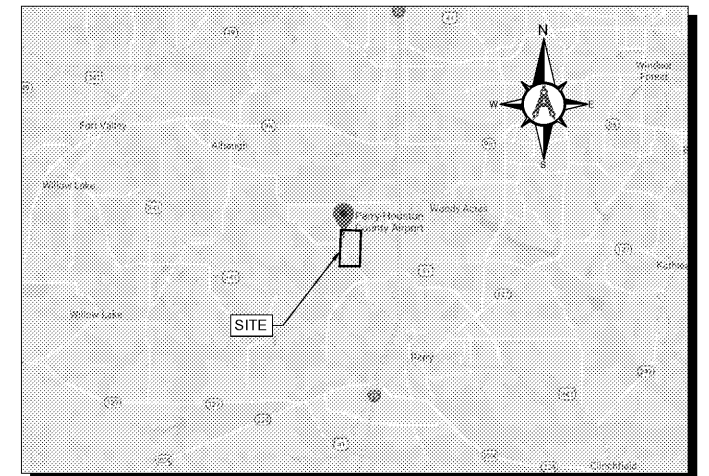
PREPARED BY:



COUNTY MAP
N.T.S



FEMA MAP
N.T.S



VICINITY MAP
N.T.S

SHEET TITLE	SHEET NO.
ES&PCP - COVER SHEET	CE 0.00
ES&PCP - GENERAL NOTES	CE 0.01 - CE 0.05
ES&PCP - OVERALL LAYOUT SHEET	CE 1.00
ES&PCP - INITIAL PHASE	CE 1.01 - CE 1.02
ES&PCP - GRADING PHASE	CE 2.01 - CE 2.02
ES&PCP - FINAL PHASE	CE 3.01 - CE 3.02
ES&PCP - DRAINAGE AREA MAPS	CE 4.01 - CE 4.02
ES&PCP - DETAILS	CE 5.01 - CE 5.06

CONTACT INFORMATION

OWNER/PRIMARY PERMITTEE:
PERRY-HOUSTON COUNTY
AIRPORT AUTHORITY
P.O. BOX 1572
PERRY, GA 31069
PHONE: (478) 988-3699

24 HOUR CONTACT:
JAMES MAROUARFT
PHONE: (478) 988-3699

PRIMARY ENGINEER:
HOLT CONSULTING COMPANY, LLC.
6340 SUGARLOAF PARKWAY
DULUTH, GA 30097
ENGINEER OF RECORD:
MARK COUNTS
MCOUNTS@HOLTCONSULTINGCO.COM
PHONE: (770) 285-8754

SECONDARY ENGINEER:
AULICK ENGINEERING
1900 CENTURY PL NE
SUITE 305
CHAMBLEE, GA 30345
ENGINEER OF RECORD:
DAVE SKURKY
DSKURKY@AULICKENGINEERING.COM
PHONE: 919-819-4242

CONTRACTOR:
TBD



REVISIONS			
No.	DESCRIPTION	Date	By



Know what's below.
Call before you dig.