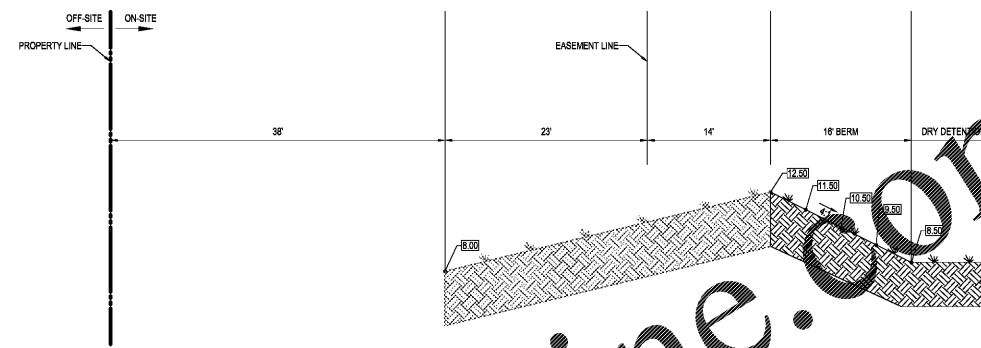
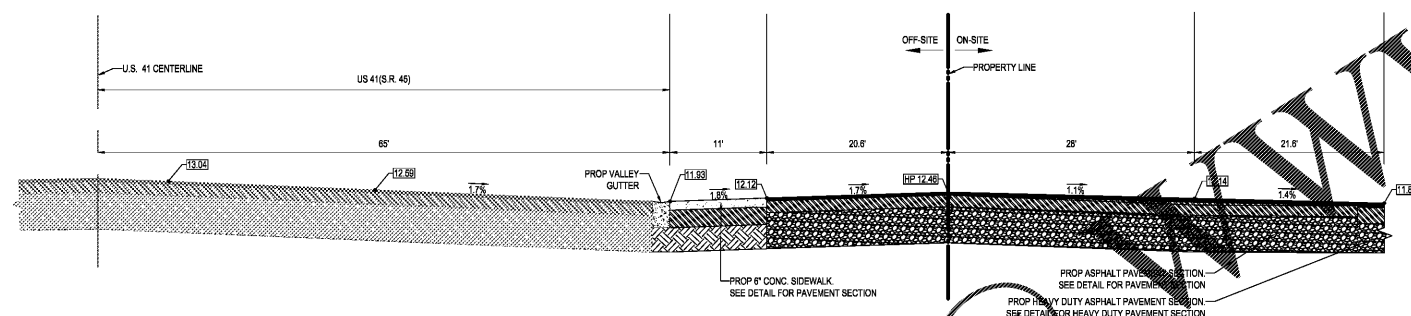


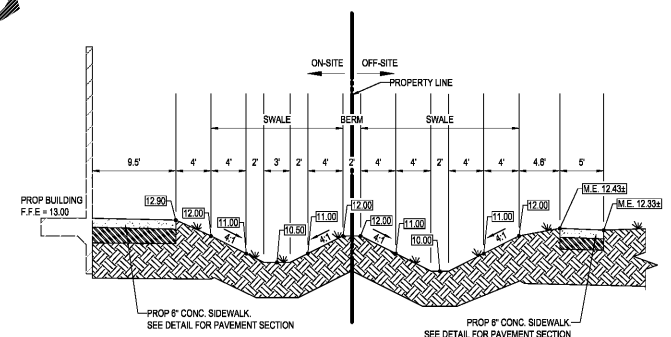
SECTION A-A
SCALE: H: 1" = 10', V: 1" = 5'



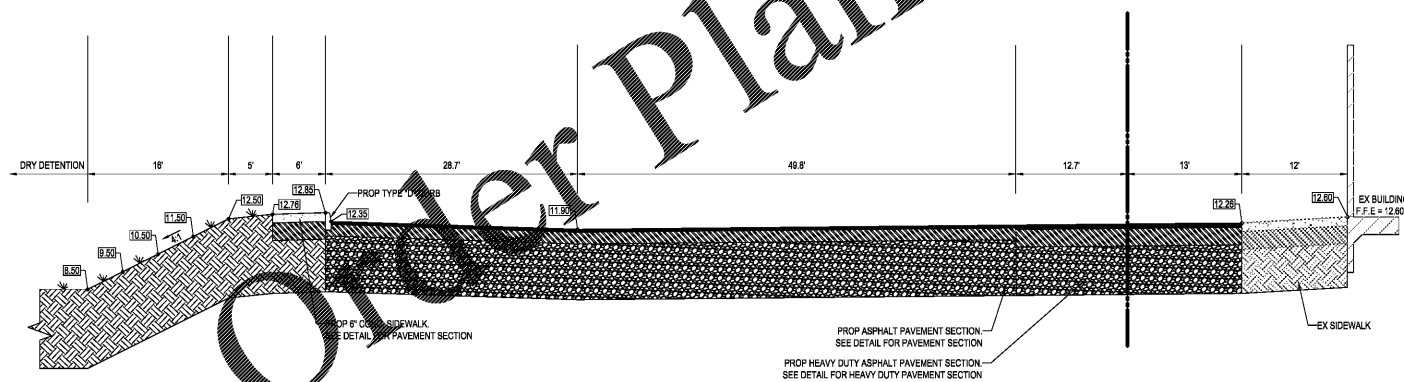
SECTION B-B
SCALE: H: 1" = 10', V: 1" = 5'



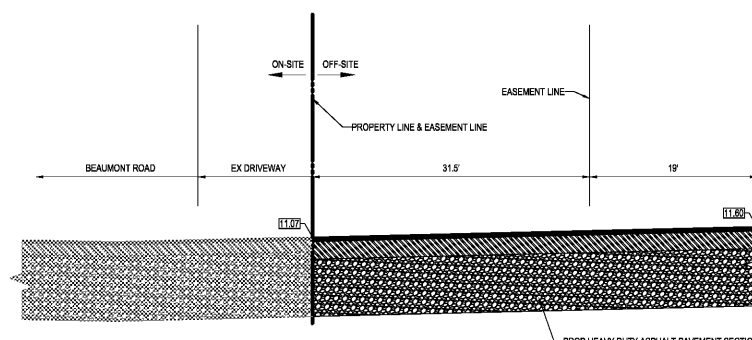
SECTION C-C
SCALE: H: 1" = 10', V: 1" = 5'



SECTION F-F
SCALE: H: 1" = 10', V: 1" = 5'



SECTION D-D
SCALE: H: 1" = 10', V: 1" = 5'



SECTION E-E
SCALE: H: 1" = 10', V: 1" = 5'

BOHLER ENGINEERING
 SITE CIVIL AND CONSULTING ENGINEERING
 LAND SURVEYING
 PROGRAM MANAGEMENT
 LANDSCAPE ARCHITECTURE
 SUSTAINABLE DESIGN
 PERMITTING SERVICES
 TRANSPORTATION SERVICES

REVISIONS

REV	DATE	COMMENT	BY

811
 KNOW WHAT'S BELOW
 ALWAYS CALL 811
 BEFORE YOU DIG
 It's fast. It's free. It's the law.

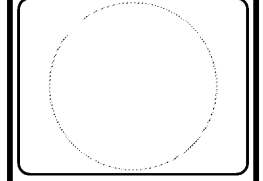
NOT APPROVED FOR CONSTRUCTION

PROJECT No.: FLB180133
 DRAWN BY: L.J.L.
 CHECKED BY: AS
 DATE: 01/27/2020
 SCALE: AS SHOWN
 CAD I.D.: GPD

PROJECT:
ENGINEERING PLANS
 FOR
ENCORE REAL ESTATE

LOCATION OF SITE
 28100 S TAMAMI TRAIL
 BONITA SPRINGS, FL 34134
 LEE COUNTY, FLORIDA

BOHLER ENGINEERING
 3820 NORTHDAL BLVD., SUITE 300B
 TAMPA, FLORIDA 33624
 Phone: (813) 812-4100
 Fax: (813) 812-4101
 FLORIDA BUSINESS CERT. OF AUTH. No. 30790
 LANDSCAPE ARCHITECT LICENSE No. LC-00000016



SHEET TITLE:
CROSS SECTIONS

SHEET NUMBER:
C-403

Order Plans @ www.LDILine.com