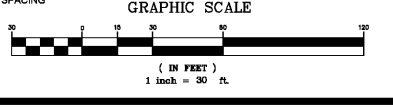
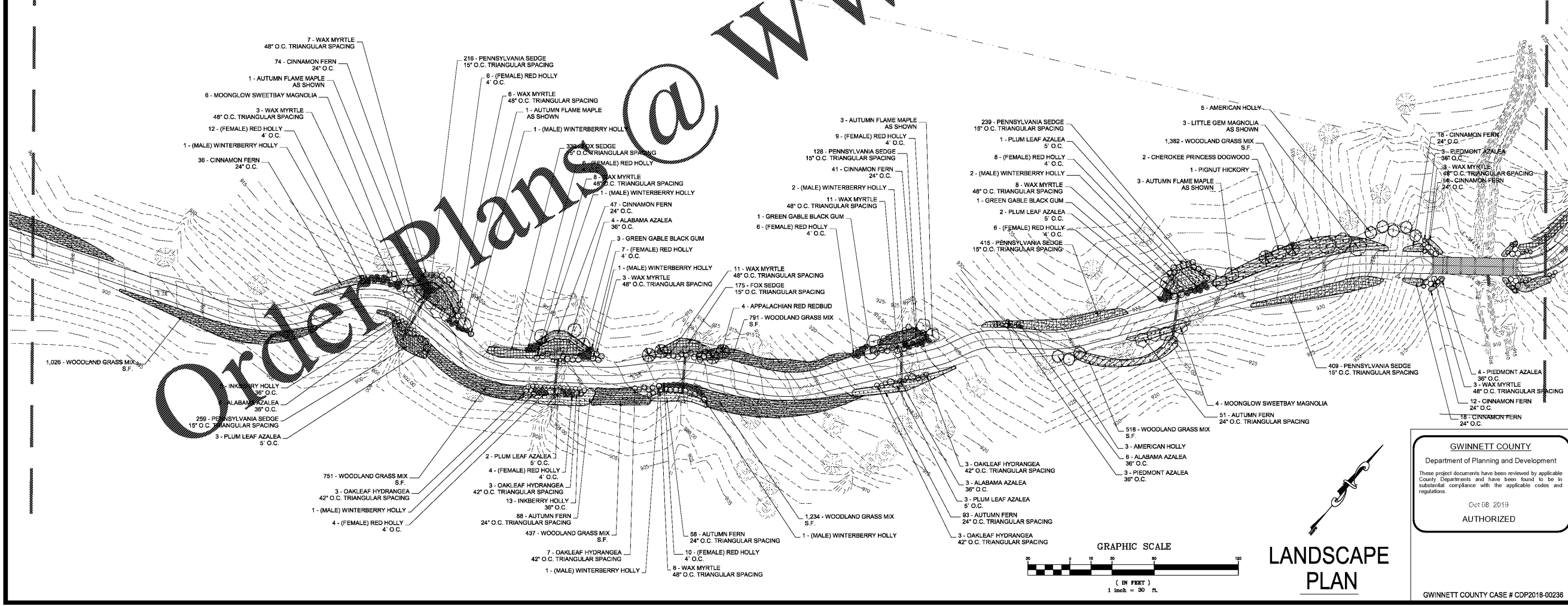
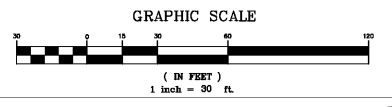


NOTE: AREAS WITH LESSER CUT / FILL SLOPES ARE TO HAVE NATIVE SOILS AND TREE LITTER SPREAD OVER THEM AND TOPPED WITH CLEAN WHEAT STRAW TO HELP STABILIZE SLOPE AND ALLOW EXISTING GROUND FLORA TO GROW.

NOTE: ALL TREES WITHIN THE LIMITS OF RAIL GRADING ARE TO BE REMOVED, UNLESS OTHERWISE NOTED TO BE PROTECTED. CONTRACTOR TO MARK / FLAG ALL TREES OUTSIDE THE GRADING LIMITS BUT WITHIN THE OVERALL LIMITS OF CONSTRUCTION FOR THE COUNTY'S REPRESENTATIVE(S) TO DETERMINE IF THESE TREES ARE TO BE REMOVED OR PROTECTED.



**GWINNETT COUNTY**  
 Department of Planning and Development  
 These project documents have been reviewed by applicable County Departments and have been found to be in substantial compliance with the applicable codes and regulations.  
 Oct 08, 2019  
 AUTHORIZED

**LANDSCAPE PLAN**



Project Title  
**LLOYD N. HARRIS TRAIL @ HARBINS PARK**  
**2995 LUKE EDWARDS ROAD**  
 BY: GWINNETT COUNTY DEPT. OF COMMUNITY SERVICES  
 LAWRENCEVILLE, GEORGIA  
 5TH DISTRICT, LAND LOT 251, PARCEL ID# R5262 003

REVISIONS	BY

FOR PERMIT ONLY

DRAWN BY: RKC  
 CHECKED BY: SP  
 DATE: 08 / 09 / 2019  
 SCALE: 1"=30'-0"  
 JOB NO: 18-LD-088  
 SHEET NUMBER: L3.4  
 GWINNETT COUNTY CASE # CDP2018-00238

**WOLVERTON**  
 Engineering Solutions For Your Project  
 9105 Sugarloaf Parkway • Suite 170 • Duluth, Georgia 30097  
 PHONE (770) 658-1811 | www.wolverton.com

**BARGE**  
 DESIGN SOLUTIONS  
 2929 Peach Ferry Road, S.E. | Suite 150 | Atlanta, Georgia 30339  
 PHONE (770) 658-1811 | www.bargedesign.com